



REGION 1: STAKEHOLDER INPUT- REPORT

Section 368 Energy Corridor Regional Review



This page intentionally left blank

Region 1 Stakeholder Input on Region 1 Report

This document is a record of stakeholder input received on the Region 1 Report during the Region 1 Review and serves as a reference document for the Final Report.

The Region 1 Report was released to the public on June 20, 2019. Stakeholders were given 30 days to provide input; the public input period closed July 22, 2019. All written stakeholder input received within that timeframe is provided in this document. This input was used to develop the final report.

Stakeholder input focused on the general Regional Review process, environmental concerns, and cultural resource and tribal concerns regarding individual Section 368 energy corridors within Region 1. Although some recommendations for specific corridor revisions, deletions, and additions were received, there were no recommendations for a new Section 368 energy corridor in Region 1.

This page intentionally left blank

Contents

USDA-NRCS	1
Pacific Crest Trail Association	2
Southern Nevada Water Authority	7
La Paz County	9
Arizona Game and Fish	12
Defenders of Wildlife	15
MMesa 319, LLC; Solo Mountain LLC	24
The Wilderness Society	28
Clark County Desert Conservation Program	47
Kathy Kenison	57
California Desert Coalition	143
California Energy Commission	154
California State Parks - Great Basin District	159
Colorado Indian Tribes	160
Morongo Basin Conservation Association	166
County of San Diego	184
Rincon Band of Luiseno Indians	187
Nye County	189
Agua Caliente Band of Chuilla Indians	191
Lucerne Valley Economic Development Association	194
National Park Service	195

This page intentionally left blank

From: corridoreiswebmaster@anl.gov
To: mail_corridoreiswebmaster; mail_corridoreisarchives
Subject: Region 1 Report Input [10001] - Webmaster Receipt
Date: Monday, June 24, 2019 9:55:34 AM

Thank you for your input, Todd Solem.

The tracking number that has been assigned to your input is **10001**. Please refer to the tracking number in all correspondence relating to your input.

Date: June 24, 2019 09:55:13 CDT

First Name: Todd
Last Name: Solem
Email:

Are you submitting input on the behalf of an organization? Yes
Organization: USDA-NRCS

Input

that this project will not adversely impact NRCS-held easements or other NRCS projects.

Attachments

[None]

Questions? Contact us at: corridoreiswebmaster@anl.gov

From: corridoreiswebmaster@anl.gov
To: mail_corridoreiswebmaster; mail_corridoreisarchives
Subject: Region 1 Report Input [10002] - Webmaster Receipt
Date: Friday, July 12, 2019 4:24:48 PM
Attachments: [ID_10002_PCTAResponse368EnergyCorridorReviewRegion1SoCal.pdf](#)

Thank you for your input, Anitra Kass.

The tracking number that has been assigned to your input is **10002**. Please refer to the tracking number in all correspondence relating to your input.

Date: July 12, 2019 16:23:58 CDT

First Name: Anitra
Last Name: Kass
Email:

Are you submitting input on the behalf of an organization? Yes
Organization: Pacific Crest Trail Association

Input

To Project Review Team,
I have attached our comments on the Region 1 Corridors. Thank you for your consideration.
Please let me know if you have any questions or if I can be of further service.
Thank you,
Anitra Kass

Attachments

PCTA Response--368 Energy Corridor Review--Region 1-SoCal.pdf

Questions? Contact us at: corridoreiswebmaster@anl.gov

July 10, 2019

RE: Pacific Crest Trail Association Response to the Section 368 West-wide Energy Review Corridor—Region 1

To Project Review Team,

I am writing on behalf of the 13,300 member Pacific Crest Trail Association (PCTA). PCTA is the Forest Service's and Bureau of Land Management's (BLM) primary private partner in the management and maintenance of the Pacific Crest National Scenic Trail (PCT). The foundation for this private-public partnership in the operation of National Scenic Trails dates back to the passage of the 1968 National Trails System Act (NTSA). Section 11 of the Act, titled "Volunteer Trails Assistance," states in Sec. 11 (a) "... the head of any Federal agency administering Federal lands, are authorized to encourage volunteers and volunteer organizations to plan, develop, maintain, and manage, where appropriate, trails throughout the Nation." Sec. 11 (b) continues, "Each Secretary or the head of any Federal land managing agency, may assist volunteers and volunteer organizations in planning, developing, maintaining, and managing trails." Based on this direction, it is PCTA's role to work with the Forest Service and BLM to ensure the best possible management of the PCT and the experience it affords trail users, year-round. Additionally, PCTA has had a strong partnership with these agencies for over a decade with the maintenance and management of the PCT.

The PCT user's experience can be significantly impaired if, along the Trail in between protected areas, they encounter harshly clashing land uses. This was acknowledged early on by a federal interagency task force who interpreted the NTSA by developing these guidelines, which also appear in the PCT Comprehensive Plan,

"The routes of national scenic trails should be so located as to provide for maximum outdoor recreation potential and for the conservation and enjoyment of the nationally significant scenic, historic, natural, or cultural qualities of the areas through which such trails may pass. They should avoid, insofar as practicable, established highways, motor roads, mining areas, power transmission lines, existing commercial and industrial developments, range fences and improvements, private operations, and any other activities that would be incompatible with the protection of the trail in its natural condition and its use for outdoor recreation."

And in Sec. 7 (c) of the NTSA,

"Other uses along the trail, which will *not substantially interfere with the nature and purposes of the trail*, [emphasis added] may be permitted by the Secretary charged with the administration of the trail. Reasonable efforts shall be made to provide sufficient access opportunities to such trails and, to the extent practicable, efforts shall be made to avoid activities incompatible with the purposes for which such trails were established."

Protection of the unique resource the PCT represents is particularly challenging because, along its 2,650 miles, hundreds of developments are proposed each year by an array of land management agencies, private owners, and industries. However, the original vision was reaffirmed in Executive Order Number 13195, Trails For the 21st Century, which states,

“Corridors associated with national scenic trails . . . [should be] protected to the degree necessary to ensure that the values for which each trail was established remain intact.”

Within Region 1, PCTA has analyzed all the energy corridors that cross, are adjacent to, and have potential to impact the PCT and the experience the trail provides to hikers, horseback riders and non-motorized winter trail users. Protection of the trail experience must consider not only developments adjacent to or intersecting the trail corridor, but also developments that would degrade the vista for trail users. While some of the energy corridors appear to have minimal impact on the PCT, others appear to have the potential to substantially interfere with the nature and purposes for which the PCT was designated a National Scenic Trail. We’ve detailed those concerns, questions and input below.

Corridor 115-238

As this proposed corridor would be located on a small swath of land sandwiched in between a BLM Wilderness Study Area and a USFS Federally Designated Wilderness, this is a poor choice for the location of an energy corridor. Although the PCTA typically encourages corridors to be tied to existing impacts to the trail experience, in this case there are better, already more impacted options for the corridor. These options include running adjacent to the South West Power & Light line (located near the Mexican border), running adjacent to Hwy 94, and finally running adjacent to Interstate 8. In order to be compliant with Sec. 3 (a) (2) and Sec. 7 of the NTSA and the PCT Comprehensive Plan, the energy corridor must be aligned with already existing, significant, impacts to the trail and not a small swath of land between two Wilderness Areas.

Although the “Agency Review and Analysis” column indicates “Impacts on the Pacific Crest NST by future proposals would be analyzed and avoided, minimized, or mitigated on a case-by-case basis,” this is misleading. If impacts are to be avoided, then the location of the proposed corridor should be moved to a new location as avoidance to the PCT would nullify the possibility of using the current proposed corridor.

In the Visual Resources section, there is no mention of the impact a corridor might have on the visual resources for the PCT. As this corridor is right on the boundary between the BLM and USFS, information on visual resources for both agencies will be provided.

BLM Manual 6280, Management of National Scenic and Historic Trails and Trails Under Study or Recommended as Suitable for Congressional Designation (Public), indicates a VRM I or II designation for the PCT. The BLM’s definition of Class I objective

“to preserve the existing character of the landscape. The level of change to the characteristic landscape should be very low and must not attract attention. Class II objective is to retain the existing character of the landscape. The level of change to the characteristic landscape should be low. Management activities may be seen but must not attract the attention of the casual observer. Any changes must repeat the basic elements of form, line, color, and texture found in the predominant natural landscape features.”

The Cleveland National Forest’s Scenic Integrity Objectives (SIO) for this area of the PCT waivers between “high” and “very high”. The USFS’s definition of “High” SIO is

“provides for conditions where human activities are not visually evident. This refers to landscapes where the valued (desired) landscape character ‘appears’ intact. Deviations may be present but must repeat the form, line, color, texture, pattern and scale common to the landscape character. The landscape appears unaltered. This is synonymous with the Retention Visual Quality Objective under the original Visual Management System.”

Further the USFS defines “very high” as “generally provides for ecological changes only. This refers to landscapes where the valued (desired) landscape character is intact with only minute, if any, deviations. The existing landscape character and sense of place is expressed at the highest possible level. The landscape is unaltered. This is synonymous with the Preservation Visual Quality Objective under the original Visual Management System.”

Given that additional energy development cannot adhere to the NTSA, PCT Comprehensive Plan guidelines, or the SIO/VRM’s for the areas, as noted above, we propose that the location of this corridor be moved.

Corridor 108-267

Given the PCT has a SIO of “high” within the San Bernardino National Forest Plan as defined in the text for Corridor 115-238, and that 11 miles of PCT tread would be within the proposed corridor, with visual and aural impacts to many more miles of the trail, this is still the best location for the Energy Corridor. However, it appears too wide and to impact too many miles of the PCT.

We propose the following mitigation measures at the intersection: narrowing of the corridor to the absolute minimum width within the trail’s foreground or immediate foreground, an angular jog of the line to obscure from the observer the long length of the corridor, and an underground-only stipulation, with mandated vegetation management provision of visual screening such as tall shrubs within the intersection zone.

We propose the following mitigation measures at other places along the PCT (besides the intersection) wherever the long length of the corridor is viewed within the middleground: vary the shape and width of the corridor, and feather edges of the clearing to blend in better with the forms and lines of the landscape.

Corridor 107-268

This corridor, located within the Angeles National Forest (ANF) Boundary, would run directly over the North Fork Station and saddle. Without more knowledge about the intent of the corridor, the capacity of this corridor for more lines and towers, it is hard to comment on whether it’s an appropriate location. This is a very remote location. A better location would be one that parallels or is adjacent to Soledad Canyon Road or runs concurrent with or directly adjacent to an existing line in the area.

Within the ANF Plan, the SIO for where the corridor crosses the PCT is “high” as defined in the text for Corridor 115-238. Further, in the ANF Plan, ANF Standard 1 states:

“Pacific Crest Trail - Protect scenic integrity of foreground views as well as from designated viewpoints. Where practicable, avoid establishing nonconforming land uses

within the viewshed of the trail (Liebre-Sawmill, Santa Clara Canyons, Soledad Front Country and Angeles High Country)”

Having multiple impacts at this location will not provide for maximum outdoor recreation potential and for the conservation and enjoyment of the nationally significant scenic, historic, natural, or cultural qualities of the areas through which such trails may pass and will substantially interfere with the nature and purposes of the trail. This will be in direct conflict with Sec. 3 (a) (2) and Sec. 7 of the NTSA, the SIO for the area, and ANF Standard 1.

Although the “Agency Review and Analysis” column indicates “Impacts on the Pacific Crest NST by future proposals would be analyzed and avoided, minimized, or mitigated on a case-by-case basis,” this is misleading. If impacts are to be avoided, then the location of the proposed corridor should be moved to a new location as avoidance to the PCT would nullify the possibility of using the current proposed corridor.

The only practicable mitigation for this corridor is avoidance of this location. It would be in keeping with the NTSA and the ANF Plan to relocate the corridor along Soledad Canyon Road.

Corridor 264-265

The corridor would parallel San Francisquito Canyon Road. Depending on the width of the corridor and how close to the actual road the corridor is, this could be the best location for such a corridor. Using the mapping tool, it looks as if the proposed corridor is concurrent or directly adjacent to an existing line and the road. This seems to be the best location for this corridor and will provide the least amount of impact to the user experience.

We propose the following mitigation measures at the intersection: narrowing of the corridor to the absolute minimum width within the trail’s foreground or immediate foreground, an angular jog of the line to obscure from the observer the long length of the corridor, and an underground-only stipulation, with mandated vegetation management provision of visual screening such as tall shrubs within the intersection zone.

We propose the following mitigation measures at other places along the PCT (besides the intersection) wherever the long length of the corridor is viewed within the middleground: vary the shape and width of the corridor, and feather edges of the clearing to blend in better with the forms and lines of the landscape.

We look forward to working with you on this planning effort and ensuring that impacts to the Pacific Crest National Scenic Trail are minimized. Please contact me with any questions.

Sincerely,



Anitra I. Kass

Southern California Regional Representative

CC:

Beth Boyst, U.S. Forest Service, Pacific Crest Trail Program Administrator

Justin Kooyman, PCTA, Associate Director of Trail Operations

From: corridoreiswebmaster@anl.gov
Sent: Tue, July 16, 2019 6:49 PM
To: mail_corridoreiswebmaster; mail_corridoreisarchives
Subject: Region 1 Report Input [10003] - Webmaster Receipt

Thank you for your input, Kimberly Reinhart.

The tracking number that has been assigned to your input is **10003**. Please refer to the tracking number in all correspondence relating to your input.

Date: July 16, 2019 18:49:44 CDT

First Name: Kimberly

Last Name: Reinhart

Email:

Are you submitting input on the behalf of an organization? Yes

Organization: Southern Nevada Water Authority

Input

[Blank]

Attachments

20190716_FINALSNWACmntLtr.pdf

Questions? Contact us at: corridoreiswebmaster@anl.gov

SOUTHERN NEVADA WATER AUTHORITY

100 City Parkway, Suite 700 • Las Vegas, NV 89106
MAILING ADDRESS: P.O. Box 99956 • Las Vegas, NV 89193-9956
(702) 862-3400 • snwa.com

July 16, 2019

West-Wide Energy Conidor Region 1 Joint Federal Agencies:

**SUBJECT: JUNE 2019 REGION 1 REPORT SECTION 368 ENERGY CORRIDOR
REVIEW - PUBLIC COMMENTS**

Southern Nevada Water Authority (SNWA) appreciates the opportunity to provide recommendations for conidor modifications regarding the Section 368 West-Wide Energy Corridor (WWEC) June 2019 Region 1 Report Review. SNWA is a political subdivision of the State of Nevada and is responsible for managing the regional water resources of southern Nevada. SNWA is also a member of the Silver State Energy Association (SSEA), a joint-powers association made up of the City of Boulder City, Lincoln County Power District No. 1, Overton Power District No. 5, and the Colorado River Commission of Nevada.

As stated in an October 24, 2016 comment letter submitted to the WWEC joint agencies by SNWA regarding public review of the Section 368 Corridor Abstracts Region 1, SNWA and SSEA have authorized rights-of-way (ROW) within and adjacent to the existing WWEC alignment (N-78803 and N-86357, respectively). Design and siting decisions for these ROWs were based on the analysis of construction specifications for a water pipeline and transmission lines, site-specific topography, and proximity to major roads, highways, sensitive resources, sensitive land designations, existing ROWs, existing utilities, and tribal and private lands. Since these criteria are similar to the WWEC siting principles, we are referencing our alignments again in this comment letter, as they may help the WWEC joint agencies determine where to modify or retain the corridor. Project maps and shapefiles showing the SNWA and SSEA-granted ROW alignments within the WWEC Region 1 were submitted with the October 24, 2016 comment letter. Highlighted on the maps are the areas where the ROWs diverge from the WWEC due to technical constraints. The WWEC joint agencies may consider modifying the WWEC in these areas to accommodate for the technical constraints, which other energy alignments will also face, and to minimize land disturbance.

Please continue to keep SNWA informed of the status of the review. If you have any questions regarding these comments or need additional information, please contact me at (702) 862-3457 or kimberly.reinhart@snwa.com.

Sincerely,

Kimberly Reinhart
Senior Environmental Planner

Cc: Scott Krantz, SSEA Manager

From: corridoreiswebmaster@anl.gov
Sent: Tue, July 16, 2019 6:59 PM
To: mail_corridoreiswebmaster; mail_corridoreisarchives
Subject: Region 1 Report Input [10004] - Webmaster Receipt

Thank you for your input, D.L. Wilson.

The tracking number that has been assigned to your input is **10004**. Please refer to the tracking number in all correspondence relating to your input.

Date: July 16, 2019 18:59:19 CDT

First Name: D.L.
Last Name: Wilson
Email:

Are you submitting input on the behalf of an organization? Yes
Organization: La Paz County

Input

Comments submitted by stakeholder La Paz County.
See Attached.

Attachments

LaPazComments.368EnergyCorridorsReview.docx
2019new_la_paz_county_map_blm1.pdf

Questions? Contact us at: corridoreiswebmaster@anl.gov

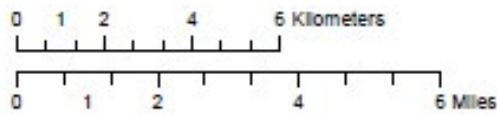
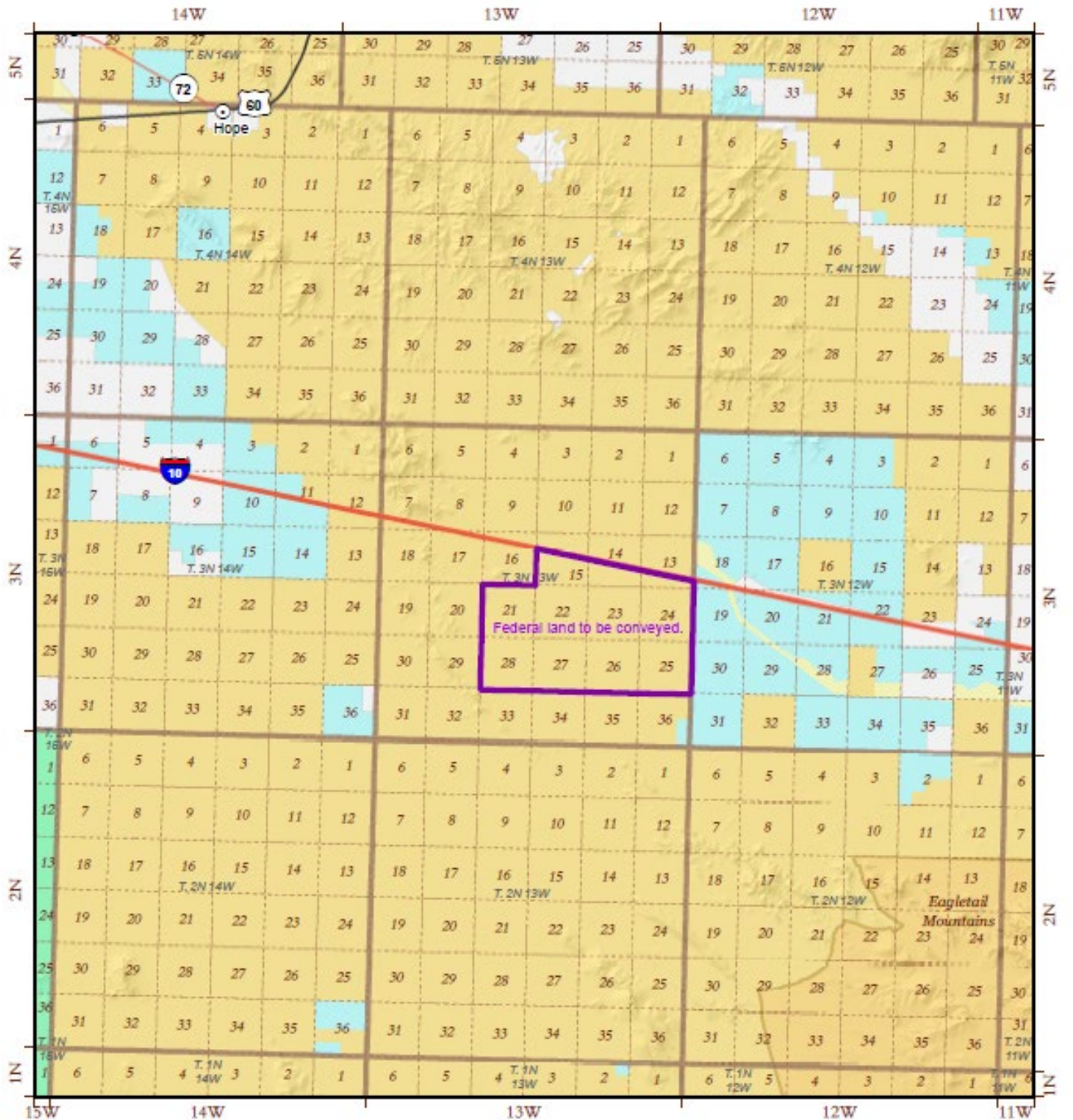
This response comprises La Paz County comments regarding the Section 368 Energy Corridors Review: Region 1. Our concern is with Corridor 30-52 which lies along interstate 10 but makes no mention of a recent land conveyance. The conveyance is in accord with S.47 language Sec. 1008.

The conveyance may be found approximately 36 miles east of Quartzite, nearly adjacent to the Hovatter/Hope Road overpass on its east side. It lies on the south side of the freeway abutting or nearly so the established energy corridor. (Conveyance map attached.)

A likely future use of the site would be for development of alternate energy, connecting with the Ten West or Palo Verde Devers transmission route. Impacts would be analyzed on a project specific basis. The Ten West EIS to facilitate enhanced carrying capacity is underway and the preferred alternative route in the 30-52 Corridor may be found there.

Proposed La Paz County Land Conveyance

Map prepared at the request of the Senate Energy and Natural Resources Committee
October 1, 2018



UNITED STATES DEPARTMENT OF THE INTERIOR
BUREAU OF LAND MANAGEMENT
ARIZONA STATE OFFICE

- Towns
- Interstate HW
- State HW
- Federal HW
- Township/Range
- Township/Range
- BLM
- BOR
- State
- USFWS
- Private

Disclaimer: This product may not meet BLM standards for accuracy and content. Different data sources and input scales may cause some misalignments of data layers.

From: [Region1Corridors](#)
To: [Fox, Laura R.](#); [White, Ellen M.](#)
Subject: FW: Region 1 Report Input [10005] - Webmaster Receipt
Date: Friday, July 19, 2019 8:21:08 AM
Attachments: [ID_10005_M1906205931WWECRegion17.18.19.pdf](#)

[New comment on Region 1](#)

From: corridoreiswebmaster@anl.gov <corridoreiswebmaster@anl.gov>
Sent: Thursday, July 18, 2019 4:46 PM
To: mail_corridoreiswebmaster@anl.gov <corridoreiswebmaster@anl.gov>; mail_corridoreisarchives@anl.gov <Corridoreisarchives@anl.gov>
Subject: Region 1 Report Input [10005] - Webmaster Receipt

Thank you for your input, Andrew Cavalcant.

The tracking number that has been assigned to your input is **10005**. Please refer to the tracking number in all correspondence relating to your input.

Date: July 18, 2019 16:45:50 CDT

First Name: Andrew
Last Name: Cavalcant
Email:

Are you submitting input on the behalf of an organization? Yes
Organization: Arizona Game and Fish Department

Input

Please see attached file for response.

Attachments

M19-06205931 WWEC Region 1 - 7.18.19.pdf

Questions? Contact us at: corridoreiswebmaster@anl.gov



July 18,

Jeremy Bluma
Bureau of Land Management

Re: Regin 1: Section 368 Energy Corridor Review: Feedback Requested

Dear Mr. Bluma and Mr. Woodruff,

The Arizona Game and Fish Department (Department) has reviewed the Region 1 Report: Section 368 Energy Corridor Review, published by the US Bureau of Land Management (BLM, U.S. Forest Service (USFS), and the Department of Energy (DOE). Under Title 17 of the Arizona Revised Statutes, the Department, by and through the Arizona Game and Fish Commission (Commission), has jurisdictional authority and public trust responsibilities to management of the states fish and wildlife resources. It is the mission of the Department to conserve Arizona's diverse fish and wildlife resources and manage for safe, compatible outdoor recreation opportunities for current and future generations.

The Region 1 Report: Section 368 Energy Corridor Review acknowledges the concerns the Department raised in previous comment periods. The Department recognizes and supports planning efforts that contribute to the state's and regional economic growth needs, similarly the Department acknowledges that agencies responsible for this undertaking will incorporate Best Management Practices and mitigation measures to reduce impacts to wildlife and their habitats, specifically regarding trenching and avian contact with power lines. In addition, the agencies will analyze impacts to Federally listed species and their critical habitat as part of the project specific environmental review and required under NEPA and other federal laws. The Department is supportive of this approach provided the Department's expertise is included in these analyses.

The Department appreciates the opportunity to provide comments on the Region 1 Report: Section 368 Energy Corridor Review. The Department would like to continue to coordinate directly with BLM and USFS on this effort. If you have any comments please contact me 623-236-7222.

Sincerely,
Andrew Cavalcant

From: corridoreiswebmaster@anl.gov
To: [mail_corridoreiswebmaster](mailto:corridoreiswebmaster); [mail_corridoreisarchives](mailto:corridoreisarchives)
Subject: Region 1 Report Input [10006] - Webmaster Receipt
Date: Monday, July 22, 2019 6:16:58 AM
Attachments: [ID_10006_CommentsonWWECRegion1ReportDefendersAudubonCBD20190722.pdf](#)

Thank you for your input, Rupak Thapaliya.

The tracking number that has been assigned to your input is **10006**. Please refer to the tracking number in all correspondence relating to your input.

Date: July 22, 2019 06:16:47 CDT

First Name: Rupak
Last Name: Thapaliya
Email:

Are you submitting input on the behalf of an organization? Yes
Organization: Defenders of Wildlife

Input

Please find attached joint comments of Defenders of Wildlife, National Audubon Society and Center for Biological Diversity on Region 1 Report: Section 368 Energy Corridor Review.

Thank you for the opportunity to provide comments.

Sincerely,

Rupak Thapaliya
Renewable Energy & Wildlife Policy Analyst
Defenders of Wildlife
1130 17th Street N.W.
Washington D.C. 20036-4604
Tel: 202-772-3217

Attachments

Comments on WWEC Region 1 Report- Defenders-Audubon-CBD-20190722.pdf

Questions? Contact us at: corridoreiswebmaster@anl.gov

July 22, 2019

Mitchell Leverette, Acting Assistant Director
Energy, Minerals, and Realty Management
Bureau of Land Management
1849 C Street, NW
Washington, DC 20240-0002

Gregory C. Smith, Director
Lands and Realty Management
U.S. Forest Service
1400 Independence Avenue, SW
Washington, DC 20250-0003

Julie A. Smith, Ph.D.
Office of Electricity
U.S. Department of Energy
Mailstop OE-20, Room 8G-017
1000 Independence Avenue, SW
Washington, D.C. 20585

Submitted electronically via blm_wo_368corridors@blm.gov

Re: Comments on Region 1 Report: Section 368 Energy Corridor Review

Dear Mr. Leverette, Mr. Smith and Dr. Smith:

Please accept the following comments from Defenders of Wildlife, National Audubon Society, and Center for Biological Diversity on the Region 1 Report: Section 368 Energy Corridor Review (“Report”) released by the Bureau of Land Management (BLM), U.S. Forest Service (USFS) and the Department of Energy (“the Agencies”) on June 19, 2019.

Defenders of Wildlife (“Defenders”) is dedicated to protecting native animals and plants in their natural communities. Founded in 1947, Defenders is a national conservation organization that represents approximately 1.8 million members and supporters in the United States and around the world who are concerned with wildlife and habitat conservation, including on public lands in the West.

The National Audubon Society (“Audubon”) protects birds and the places they need, today and tomorrow, throughout the Americas using science, advocacy, education, and on-the-ground conservation. Audubon’s reach spans over one million members, nearly 500 local chapters, and 23 affiliated state offices across the country. Since 1905, Audubon has worked to shape effective conservation plans in diverse ecosystems, educate the public through nature centers and citizen science projects, and manage designated Important Bird Areas (IBAs) for species throughout the Western Hemisphere.

The Center for Biological Diversity (“Center”) is a non-profit public interest organization with offices located across the country including offices in Oakland and Los Angeles, California, representing more than 1.4 million members and online activists nationwide dedicated to the conservation and recovery of species at-risk of extinction and their habitats.

A. Introduction

Our organizations have a long history of engagement in the Section 368 West-wide Energy Corridors (WWECs) planning process. In 2012, Defenders and the Center were part of the settlement agreement¹ in which the Agencies and other stakeholders agreed to, among other things, reevaluate energy corridor designations on public lands in the West and undertake periodic reviews of those corridors. Since then, our organizations have provided extensive input in 2014, 2016 and 2018 as part of these reviews.

We believe that the WWECs provide the Agencies a significant opportunity to apply a directed development, “smart from the start” approach to transmission planning in furtherance of both clean energy and wildlife conservation objectives on public lands. The planning process also provides the BLM an important opportunity to support its Solar Energy Program and the Wind and Solar Leasing Rule by identifying new corridors and modifying existing corridors to incentivize transmission and development in low-conflict areas. Without transmission, many of the solar energy zones (SEZs) that BLM identified and designated in the Solar Energy Program Programmatic Environmental Impact Statement will fail to attract development interest.

While we continue to support the planning process for energy corridors, specifically transmission corridors that would support renewable energy development in the West, we also have some concerns and recommendations on both the WWEC regional review process as well as specific designated corridors within Region 1.

B. Region 1 Report General Comments and Recommendations

I. Current conditions and projected growth

The Report provides helpful information on how the corridors align with various other regional planning efforts for renewable energy and transmission development in Region 1 and specifically which corridors have the potential to facilitate renewable energy development.

The Report identifies eight corridors that are within five miles of SEZs in Region 1 designated under the 2012 Western Solar Plan, four corridors within a mile of Renewable Energy Development Areas (REDA) or the Agua Caliente SEZ established under the Arizona Restoration Design Energy Project, and seven corridors close to development focus areas (DFAs) under the California Desert Renewable Energy Conservation Plan (DRECP). We appreciate that the Agencies have identified specific corridors that could provide transmission to renewable energy generation as stipulated in the 2012 settlement agreement.

Recognizing the importance of transitioning away from fossil fuel toward renewable energy sources, we recommend that the Agencies perform additional analysis on where fossil fuel power

¹ Wilderness Soc’y et al. v. U.S. Dep’t of Interior, No. 3:09-cv-03048 JW (N.D. Cal.) (July 3, 2012).

plants are anticipated to be retired in the near future and how that will affect existing transmission and the Section 368 corridors. This analysis will help understand where new capacity may become available that could facilitate transmission of renewable energy without the need for new infrastructure. Alternatively, the Agencies could incorporate analysis prepared by the Energy Information Administration and published in the Electric Power Monthly Report (June 2019).² Incorporating this information into the final Region 1 report would help identify and plan for use of existing infrastructure, where possible, thereby reducing both the costs and ecological impacts associated with constructing additional infrastructure in the region. This type of analysis would be consistent with the siting principles in the 2012 settlement agreement.

II. Interagency Operating Procedures (IOPs)

The Report proposes adding three new planning IOPs for ecological resources, Lands with Wilderness Characteristics (LWC) and National Scenic and National Historic Trails. We support the addition of these IOPs.

We also note that the Report states that “the agencies should *consider* adding a subsection on habitat connectivity”³ under Project Planning IOP for ecological resources. Since the potential impacts of transmission construction on habitat could be extensive, we recommend that the Agencies *commit* to adding the IOP instead of just *considering* adding the Project Planning IOP.

Furthermore, the Report states that during the regional review process “...the Agencies determined IOPs were neither well understood nor consistently used.”⁴ Since the IOPs are important to address resource concerns, it is important that agency staff be well-versed on the implementation of the Section 368 corridors and the IOPs. We recommend that IOPs be specifically addressed in the WVEC Guidebook and made part of the training for agency staff as stipulated in Section II.A.3 of the 2012 settlement agreement. We also request the Agencies to clarify the timeline for the publication of the guidebook.

We also recommend adding specific IOPs for ecological resources and new IOPs for access roads as described below.

a. IOP for ecological resources

We agree with the statement that “[a]ny transmission Section 368 energy corridors should be sited and designed in a manner that minimizes impacts on habitat connectivity.”⁵ Many Section 368 energy corridors in Region 1 cross through habitat for plants and animals, including species listed under the Endangered Species Act listed, such as Coachella Valley fringe-toed lizard, Peninsula bighorn sheep, Mojave desert tortoise, and San Bernardino Merriam's kangaroo rat. The construction and operation of electric transmission lines and natural gas pipelines within these corridors could fragment habitat and affect movement of these species, introduce and facilitate

² Electric Power Monthly (with Data for April 2019), Table 6.6, “Planned U.S. Electric Generating Unit Retirements.” Available at https://www.eia.gov/electricity/monthly/current_month/epm.pdf

³ Region 1 Report Section 368 Energy Corridor Review, p. 40. Available at http://corridoreis.anl.gov/documents/docs/Region_1_Report.pdf

⁴ Report, p 40.

⁵ Report, p. 40.

invasive species into the area, or facilitate unlawful species take. We support the addition of a habitat connectivity IOP and request that the IOP be made applicable to natural gas pipelines as well.

Furthermore, we recommend adding the following specific IOPs on wildlife habitat, connectivity and linkages consistent with Conservation Management Actions in the Desert Renewable Energy Conservation Plan.⁶

- Activities within wildlife corridors/linkages for special status species that may have a negative impact on connectivity will require further evaluation in environmental document(s) of the effects on long-term population viability. The analysis will consider the extent of suitable habitat, including areas required for climate adaptation, required to ensure viability within each linkage given local population density, long-term demographic and genetic needs, degree of existing habitat disturbance/impacts, current causes of mortality, and the latest population viability modeling. Activities that would compromise the long-term viability of a corridor/linkage population or the function of the linkage, as determined by the lead agencies, in coordination with the U.S. Fish and Wildlife Service and state wildlife agency, are prohibited and will require reconfiguration or re-siting.
- New projects within designated corridors will comply with the conservation goals and objectives, criteria, and management actions for special status species, including conservation corridors and linkages, as identified in the current land use plan. Adverse impacts from siting, design, preconstruction, construction, operation or decommissioning will be avoided to the maximum extent practicable, and unavoidable impacts will be offset through compensatory mitigation.

b. IOP for access roads

The original IOPs⁷ developed in 2009 include discussion of access roads in various context, but do not provide adequate explanation on their use to service transmission infrastructure. Given the potential of access roads to disturb, fragment or otherwise negatively impact wildlife and habitat, we recommend that the Agencies add new IOPs on access roads. Specifically, the following IOPs should be added:

- Construction of new roads and/or routes will be avoided to the maximum extent practicable within special status species habitat, including wildlife corridors/linkages, unless the new road and/or route is beneficial to minimize net impacts to natural or ecological resources of concern.
- Any new road considered within special status species habitat, including wildlife corridors/linkages, will not be paved and will be designed and sited to minimize the effect to the function of identified linkages or special status species populations and shall have a maximum speed limit of 25 miles per hour.

⁶ See https://www.drecp.org/documents/docs/alternatives_eval/Appendices/Appendix_E_Conservation_Actions.pdf

⁷ Approved Resource Management Plan Amendments/Record of Decision for Designation of Energy Corridors on Bureau of Land Management-Administered Lands in the 11 Western States. Appendix B. Available at http://corridoreis.anl.gov/documents/docs/Energy_Corridors_final_signed_ROD_1_14_2009.pdf

- All roads within rights-of-way for individual projects will be closed to motorized vehicle use by the general public.
- Physical barriers and signage will be installed to inform the public of such roads being closed to the general public.

III. Areas of Critical Environmental Concerns (ACECs)

We continue to contend that ACECs should be avoided in corridor designations and at a minimum ACECs should be classified as “high potential conflict areas.”

The BLM defines ACECs as “...[a]reas where special management attention is needed to protect important historical, cultural, and scenic values, or fish and wildlife or other natural resources.”⁸ Allowing development, including new development such as pipelines or transmission lines in ACECs is likely to impact these values. Section 103(a) of the Federal Land Policy and Management Act (FLPMA) of 1976⁹ requires the agency to “[p]rotect and prevent irreparable damage to important historic, cultural, or scenic values, fish and wildlife resources or other natural systems or processes...” in ACECs, and Section 202(c)(3) requires BLM to “[g]ive priority” of these.” While the impact of infrastructure development on historical or cultural values may vary by the type, extent and location of development within an ACEC, the effects on fish and wildlife may be more prominent. Based on federal law, agency policy and the purpose of the current planning effort, the Agencies should avoid designating corridors in ACECs and identify them as “high potential conflict areas,” requiring any projects be sited, designed, constructed and operated in a manner that produces no net loss of habitat and populations of special status and other species in the ACEC.

IV. Research Natural Areas (RNAs) and Outstanding Natural Areas (ONAs)

Both the USFS and the BLM designate Research Natural Areas (RNAs) on public lands under their jurisdiction. RNAs are established to preserve outstanding, unique or representative natural habitats or features for both conservation and research purposes.¹⁰ They often protect native plant communities and can also be important for protecting threatened or endangered species.¹¹ Similarly, administratively designated ONAs are areas with high scenic values that have been little altered by human impact. Under current BLM policy, RNAs must meet the relevance and importance criteria of ACECs.¹² As of 2017, BLM managed 207 RNAs totaling more than 1.5 million acres¹³ and the USFS managed more than 450 RNAs encompassing more than 570,000 acres.¹⁴

⁸ Bureau of Land Management. Areas of Critical Environmental Concern, <https://www.blm.gov/programs/planning-and-nepa/planning-101/special-planning-designations/accs>. Accessed July 21, 2018.

⁹ 43 U.S.C. 1702.

¹⁰ 43 CFR §§ 8223.0-5, 8223.1.

¹¹ 43 CFR § 8223.0-5.

¹² Criteria for designating RNAs can be found at BLM Manual 1613 and 43 CFR 1610.7-2(b).

¹³ BLM Public Land Statistics 2017, p. 229.

¹⁴ “Research Natural Areas” (webpage), <https://www.fs.usda.gov/detail/r1/specialplaces/?cid=stelprdb5172218>. Accessed July 21, 2019.

We recommend that the Agencies identify RNAs and ONAs intersected by Section 368 corridors and add a data layer for RNAs and ONAs to the online corridor mapping tool.¹⁵ In addition, we recommend that the RNAs and ONAs be avoided in corridor designations where possible and at a minimum be classified as “high potential conflict areas.”

C. Comments on Regions 1 Corridors

In addition to the issues and recommendations stated above, we offer the following comments on corridors in the Region 1 Report.

I. Corridor 18-23

While the majority of this corridor falls in Region 5, 27 miles of the corridor is within Region 1 and is not discussed in this Report. We encourage the BLM to delete this corridor in its entirety due to the numerous resource concerns associated with the corridor as identified in our comments on the Region 5 corridor abstracts.

This is a “Corridor of Concern” and has conflicts with multiple resources including wildlife. The corridor intersects with designated critical habitat of several listed species including yellow-billed Cuckoo and Sierra Nevada bighorn sheep. The corridor could also impact other wildlife, including Mojave ground squirrel, desert tortoise and the bi-state Distinct Population Segment of greater sage-grouse.

This corridor has a high potential to impact several bird species, including where it bisects three Important Bird Areas (IBA): the Mono Highlands Global IBA, Adobe Valley State IBA, and the Owens River State IBA. The Mono Highlands IBA supports large population of bi-state sage-grouse including part of the Mono County metapopulations that appear to be genetically distinct from other groups in the Great Basin. The riparian habitats associated with the Owens River IBA are among the most extensive in the state, and with continued commitment by the Los Angeles Department of Water and Power to improve their habitat value for birds.

In addition, the corridor is adjacent to the Sacatar Trail wilderness area and intersects several other wilderness study areas (WSA), including the Excelsior WSA, Chidago Canyon WSA, Casa Diablo WSA, Fish Slough WSA, and Volcanic Tablelands WSA. It also intersects the Fish Slough, Olancho Greasewood, Sierra Canyons, Fossil Falls and Rose Spring ACECs. Finally, various segments of this corridor conflict with visual and cultural resources on public lands.

II. Corridor Width Adjustments

Many existing corridors predating WWEC that were adopted as Section 368 Corridors extend across conservation land designations, such as ACECs or National Conservation Lands. Where existing corridors overlap with these conservation lands, the corridor should be narrowed to reflect the current development footprint of existing projects within the corridors plus a minimum buffer necessary for safe operation.

¹⁵ A current list of BLM-designated ACECs, including RNAs and ONAs are available at <https://www.blm.gov/programs/planning-and-nepa/planning-101/special-planning-designations/acec>. Similarly, a current list of USFS-designated RNAs is available at <https://www.fs.fed.us/psw/rna/description.shtml>.

The following corridors overlap with conservation lands and will require adjustment to accord with the above recommendation:

Corridor 23-25: Little Lake – Adelanto. This Section 368 corridor is aligned with U.S. Highway 395 from Little Lake in Inyo County to Adelanto in San Bernardino County. It is 83.5 miles long with a width of 10,560 feet over most of its length. Two electric transmission lines and a gas pipeline have been constructed within portions of this corridor.

Corridor 23-106: Little Lake – Mojave. This corridor is aligned with California State Highway 14 and U.S. Highway 395. It is approximately 57 miles long, with a width of 10,560 feet over most of its length. It includes a commercial utility corridor designated under the 1980 California Desert Conservation Area (CDCA) Plan that supports two electricity transmission lines, both of which are located on the west side of State Highway 14.

Corridor 27-266: Daggett-Victorville. This corridor is aligned with four existing electricity transmission lines through its entire length. Short segments of two gas pipelines also occur within this corridor. It is approximately 30 miles long and 2-miles wide.

Corridor 27-41: Daggett – Bullhead City. This corridor is approximately 148 miles long with a width of approximately 2 miles, except for a ten-mile segment traversing the Piute Valley that is 3,500 feet wide. Four gas pipelines have been laid within the corridor’s western 110 miles, where they are joined by two electricity transmission lines.

Corridor 27-225: Interstate-15. A majority of this corridor is situated within the CDCA and aligned with Interstate Highway 15, a four-lane divided highway. It is approximately 114 miles long, with a width of approximately 2 miles. It was previously designated a commercial utility corridor in BLM’s 1980 CDCA Plan and contains several high voltage electricity transmission lines. It also encompasses, and is intersected in several places by, portions of several gas pipelines. In the Ivanpah Valley, Corridor 27-225 also supports two recently constructed solar energy generation projects.

D. Conclusion

Thank you for this opportunity to provide comments on the Region 1 Report. We commend the Agencies for the progress made to date on planning for energy corridors at a landscape scale and with consideration to renewable energy development and wildlife conservation. We look forward to continuing to work with the Agencies and other stakeholders in the process. Please direct any questions regarding our comments and recommendations to Rupak Thapaliya at 202.772.3217 or rthapaliya@defenders.org.

Sincerely,

Rupak Thapaliya
Renewable Energy and Wildlife Policy Analyst
Defenders of Wildlife

Garry George
Renewable Energy Director
National Audubon Society

Lisa T. Belenky
Senior Attorney
Center for Biological Diversity

CC via email: Jeremy Bluma, BLM(jbluma@blm.gov)
Georgeann Smale, BLM (gsmale@blm.gov)
Reggie Woodruff, USFS (rwoodruff@fs.fed.us)

From: corridoreiswebmaster@anl.gov
To: mail_corridoreiswebmaster; mail_corridoreisarchives
Subject: Region 1 Report Input [10007] - Webmaster Receipt
Date: Monday, July 22, 2019 2:31:47 PM
Attachments: [ID_10007_LtrBLM368CorridorInput.JK1.pdf](#)

Thank you for your input, Jared Kahn.

The tracking number that has been assigned to your input is **10007**. Please refer to the tracking number in all correspondence relating to your input.

Date: July 22, 2019 14:31:24 CDT

First Name: Jared

Last Name: Kahn

Email:

Are you submitting input on the behalf of an organization? Yes

Organization: MMesa 319, LLC; Solo Mountain, LLC

Input

Please see attached letter with Stakeholder comments from MMesa 319, LLC and Solo Mountain, LLC.

Thank you,
Jared Kahn, Esq.

Attachments

Ltr BLM 368 Corridor Input.JK1.pdf

Questions? Contact us at: corridoreiswebmaster@anl.gov



JK LEGAL & CONSULTING, LLC
ATTORNEYS · AT · LAW

Jared B. Kahn, Esq.*

9205 West Russell Rd., Suite 240
Las Vegas, NV 89148

TEL: (702) 708-2958

FAX: (866) 870-6758

Direct e-mail:

jkahn@jk-legalconsulting.com

*Admitted in Oregon and Nevada

July 22, 2019

West-Wide Energy Corridor
Bureau of Land Management
U.S. Forest Service

***RE: Section 368 Energy Corridor
Stakeholder Input and Comment***

To whom it may concern:

On behalf of MMesa 319, LLC and Solo Mountain, LLC (collectively “Stakeholder”), please accept the following Stakeholder Input and Comments regarding Section 368 Energy Corridor.

Utility and Transportation Corridor N-52787 (“Apex UTC”) is the underlying legislative corridor present under portions of proposed Section 368 corridors in southern Nevada. Affected property owners and other right-of-way holders will be significantly harmed if energy projects are considered higher in priority than utility and transportation infrastructure in these same areas. Specifically, Corridors 37-223 (S), 37-39, and 37-232 lie within the boundaries of N-52787 and have the potential to conflict with future development of Apex Industrial Park and the thousands of acres of land previously conveyed by BLM to private ownership. Any grant of right-of-way, or corridor designation, subsequent to N-52787 and Public Law 101-67 were granted subject to existing Apex rights.

“The West-wide Energy Corridor RODs designated Section 368 energy corridors for oil, gas, and hydrogen pipelines and electricity transmission and distribution facilities to provide long-distance pathways for future pipelines as well as long-distance electrical transmission lines. Therefore, “transportation, drainage, and all utility uses” are generally not considered appropriate and acceptable uses for the designated Section 368 energy corridors. The input provided by stakeholders regarding existing capacity and potential for future capacity has been added to the corridor abstract and has been considered in the Agencies’ analysis.”

Contrary to the Agencies’ analysis, Section 5 of Public Law 101-67 enacted by Congress in 1989, mandated the creation of N-52787 to ensure future development of the Apex area. The Apex UTCs were designed to allow future rights-of-way to be co-located within the corridors; however, before granting of any new rights-of-way, the BLM was to consider possible impacts to industrial development at Apex. Section 5 states “...In the administration of such corridors, the Secretary shall, so far as feasible, locate rights-of-way so as to have the least possible impact on any industrial uses...”. By including this language, Congress made its intention clear — construction of utility and transportation infrastructure to serve Apex was the main purpose for the Apex UTCs and the energy corridor was not to impact the industrial uses. Those industrial uses in the area require transportation, drainage and utility uses beyond the pipelines and energy transmission and distribution facilities and any further development of the corridor must locate their rights-of-way in congruence with and without impact to the industrial uses.

In greater particularity, as applicable to Stakeholders, the following concerns arise:

1. 37-223 (S) and 37-223 (N): The (S) corridor is adjacent to Stakeholder MMesa 319, LLC’s western boundary and may impact water/sewer alignment to be developed and constructed for the industrial use in the Apex area. The (S) corridor must instead be aligned to cause the least impact to the industrial use or otherwise an alternative for the (S) corridor must be explored to lessen the impact on the industrial use.
2. 37-39: This corridor surrounds Stakeholder Solo Mountain, LLC’s southern boundary and may likely interfere with future utility infrastructure for industrial uses in the Apex area. Any current and future development of the industrial uses must be permitted and not impacted by the corridor.
3. 37-232: This corridor lies along the rest of Apex’s western boundary. Currently, it is uncertain where future utility infrastructure might need to tie in for optimal connection routes for the industrial uses in the Apex area. Any current and future development of the industrial uses must be permitted and not impacted by the corridor.

Public Law 101-67 was enacted by Congress to create the Apex Industrial Park area, located just outside of Las Vegas. In May 1988, a large industrial explosion in urban Las Vegas occurred, causing hundreds of injuries and two deaths, as well as significant damage to buildings nearby. There was significant concern that other similar industry in the area had the potential to cause another explosion in the future. Thus, Kerr-McGee Chemical was relocated to the Apex area via Public Law 101-67 and Clark County was also granted the ability to purchase another


17,000 acres of property to use for siting future industrial users away from the main Las Vegas community.

Industrial development at Apex is vital to the Southern Nevada economy. The Congressional mandates within Public Law 101-67 should not be ignored by the BLM due to co-designation of energy corridors within the boundaries of the pre-existing Apex UTCs boundaries created by N-52787. If ignored, the potential for eliminating the industrial uses would arise as opposed to the Congressional mandate to provide the corridors in such a manner as to not impact the industrial uses.

Respectfully, Stakeholders request the BLM and US Forest Service ensure the Section 368 Corridors ensure the industrial uses in the Apex area are taken into consideration, as required, in order to ensure the lease impact to the existing and future industrial uses.

Sincerely,

JK LEGAL AND CONSULTING, LLC

A handwritten signature in black ink, appearing to be 'JK' with a large flourish extending to the right.

Jared B. Kahn, Esq.

From: corridoreiswebmaster@anl.gov
To: mail_corridoreiswebmaster; mail_corridoreisarchives
Subject: Region 1 Report Input [10008] - Webmaster Receipt
Date: Monday, July 22, 2019 6:02:07 PM
Attachments: [ID 10008 CommentsonWWECCRegion1DraftReportTWSetal72219.pdf](#)

Thank you for your input, Alex Daue.

The tracking number that has been assigned to your input is **10008**. Please refer to the tracking number in all correspondence relating to your input.

Date: July 22, 2019 18:01:55 CDT

First Name: Alex

Last Name: Daue

Email:

Are you submitting input on the behalf of an organization? Yes

Organization: The Wilderness Society (and others)

Input

Please accept the attached comments.

Attachments

Comments on WVEC Region 1 Draft Report (TWS et al - 7-22-19).pdf

Questions? Contact us at: corridoreiswebmaster@anl.gov

July 22nd, 2019

Mitchell Leverette
Acting Assistant Director
Energy, Minerals, and Realty Management
Bureau of Land Management

Reggie Woodruff
Energy Program Manager
Washington Office Lands and Realty Management
U.S. Forest Service

Dr. Julie A. Smith, Ph.D.
Office of Electricity
Department of Energy

Via: corridors@anl.gov and the web form at <http://corridoreis.anl.gov/involve/stakeholder-input/>

Re: Comments on the Section 368 West-wide Energy Corridors Draft Region 1 Report

Dear Mr. Leverette, Mr. Woodruff and Dr. Smith,

Please accept the comments of The Wilderness Society, Friends of the Inyo, Natural Resources Defense Council, Wildlands Network, Arizona Wildlife Federation, Red Rock Audubon Society, The Wildlands Conservancy, National Audubon Society, Wyoming Wilderness Association and Sierra Club on the Section 368 West-wide Energy Corridors (WWEC) Draft Region 1 Report. We support the ongoing commitment shown by the BLM, the U.S. Forest Service, and the Department of Energy (the Agencies) to improving the siting and functionality of the WWEC to meet the terms of the Settlement Agreement reached by the Agencies and The Wilderness Society and other plaintiffs in 2012, including through the Regional Reviews. The comments we submitted on the 2014 WWEC Request for Information, the 2016 initiation of the Region 1 Review, the Corridor Abstracts for Regions 2-3 and the Corridor Abstracts for Regions 4, 5, 6 are incorporated by reference.

The WWEC Regional Reviews are a major opportunity to re-evaluate and improve the WWEC throughout the West, with the promise of supporting the fundamental concepts of guided development and landscape-scale planning that the WWEC should ultimately embody. Successes such as the Dry Lake Solar Energy Zone in Nevada show that a ‘smart from the start’ approach has the potential to not only protect sensitive wildlands and wildlife habitat by driving development to low-conflict places but can also provide important benefits to developers with

regards to permitting efficiency and predictability for mitigation costs and obligations, helping achieve the nation's infrastructure needs in a responsible way.

BLM's selection of WWEC 30-52 as its preferred alternative route for the proposed Ten West Link transmission line in the Draft EIS published in 2018 is one example of the parallel promise that WWEC could offer. By following 30-52 along Interstate Hwy 10 in Arizona, Ten West Link can avoid the Kofa National Wildlife Refuge, a crucial area for wildlife that is not appropriate for infrastructure development, while benefiting from reduced conflicts and controversy as well as the environmental analyses the Agencies have completed on 30-52. In the coming years, we hope to help the Agencies build off these successes on our public lands by applying similar principles to the WWEC around the west.

To achieve these goals, and to meet the terms of the Settlement Agreement, the Agencies must gather and synthesize information in a way that helps make corridors attractive and functional for appropriate transmission development to support renewable energy, and effectively limits impacts to wildlands and wildlife, cultural resources, local communities, and other resources. This must be done in accordance with the "siting principles" established in the Settlement Agreement. To comply with the siting principles, the Agencies must follow the recommendations in these comments.

We strongly encourage the Agencies to continue to use the Regional Reviews process to learn, adapt and improve their approach. Our previous comments, incorporated by reference, include detailed recommendations on ways the Agencies should improve the Regional Reviews process.

I. Recommendations on corridor changes

As detailed below, the Draft Report includes some recommended corridor changes that we support and are consistent with the siting principles and some recommended corridor changes that we oppose and are inconsistent with the siting principles.¹ The Draft Report is also missing some crucial corridor changes that the Agencies must add to meet the siting principles.

We appreciate that the Draft Report at least acknowledges many of the impact concerns that we raised in previous comments, though it frequently does not identify potential solutions. **We recommend that the Agencies ensure that the Final Report identifies potential solutions for avoiding, minimizing and/or mitigating (including through establishment of IOPs) known impact concerns for each corridor.**

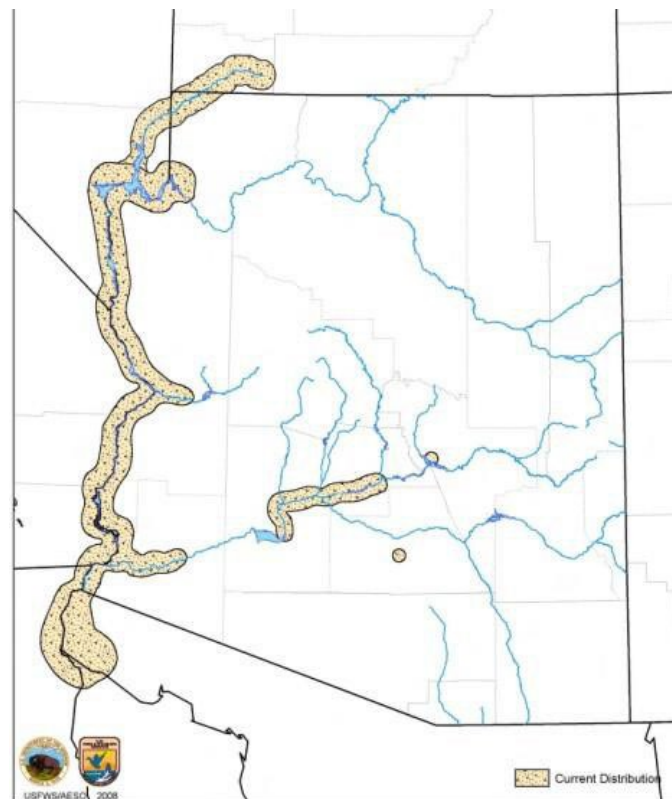
¹ We recognize that all potential changes in the Draft Report are recommendations from the Agencies, and that future land use planning will be required to implement changes. For brevity and clarity, we will refer to recommended corridor changes as "corridor changes" in our comments.

A. Arizona recommendations

1. Issue-based recommendations

i. Yuma Ridgway Rail

Rallus obsoletus yumanensis (Yuma Ridgway Rail) is a federally endangered species that is not included in the Draft Report, even though a number of the corridors come within range of existing habitat (see map below) or set the stage for other jurisdictions to do so in order to connect gaps. Although it is a bit difficult to compare overlap given low resolution of the maps in the Draft Report, these corridors should be analyzed for potential impacts to Yuma Ridgway Rail habitat: 30-52 (at the Colorado River vicinity, but also in Region 2 near Gila and Hassayampa River confluence); 39-113 (Virgin River vicinity, also possible in Region 3); 41-46 (near Topock Marsh on the Colorado River); 41-47 (Colorado River near Bullhead City, AZ); 46-269 (Bill Williams River vicinity, but also Region 2 near the Gila and Hassayampa Rivers confluence); 47-231 (Colorado River in the vicinity of Lake Mead National Recreation Area); 115-238 (Gila and Colorado Rivers in the vicinity of Yuma, AZ).



ii. Arizona Peace Trail

The report acknowledges that several corridors intersect or align with the Arizona Peace Trail by including the following statement:

“Public Access and Recreation. The corridor is within the Arizona Peace Trail (unofficial OHV recreation trail)...

Agency Analysis. The proposed Arizona Peace Trail will be incorporated into BLM travel management planning when and if it is formally designated. Use of these routes along with stakeholder comments will be considered in project permitting regardless of the status of any formal designation.”

The following corridors are also likely to intersect or align with the Arizona Peace Trail (see map below) and should also include the above quoted statement. These include: 30-52 (intersects at Quartzsite, AZ and east near the boundary with Region 2); 46-269; 47-231; and 115-238.



2. Arizona corridor-by-corridor recommendations

47-231

Our 2014 RFI recommended that the Agencies establish IOP requirement to address impacts to critical habitat, desert tortoise habitat, ACEC and Lake Mead NRA, but the Draft Report does not acknowledge these issues. The Agencies should establish an IOP(s) to address these impacts.

30-52

This corridor is an important pathway for transmission lines that could support renewable energy development. The BLM-preferred alternative in the Draft Environmental Impact Statement for the proposed Ten West Link transmission line selected corridor 30-52 as the preferred alternative, demonstrating the value of the WWEC in facilitating responsible infrastructure development while reducing impacts - by using 30-52, Ten West Link can avoid cutting through the Kofa National Wildlife Refuge, which is inappropriate for transmission development.

We appreciate that the Agencies have noted that, “Alternatives and lessons learned from the ongoing analysis for the 500-kV Ten West Link transmission project, which proposes to utilize these portions of the corridor, should be taken into account.” Draft Report p. 36. We support this recommendation.

115-238

The Agencies identified a possible realignment between MP 103 and 144 at Colorado River crossing. The corridor currently cuts through the middle of an ACEC and this adjustment would reduce the level of fragmentation to the ACEC by cutting along the edge of it instead of through the middle.

B. California recommendations

1. Corridor-by-corridor recommendations

18-23

Corridor 18-23 traverses in a north-south direction through western Nevada, northern Mono County and the Owens Valley in Inyo County, and then into Kern County. We have previously objected to this corridor being designated as the extensive region this corridor traverses contains numerous sensitive resources; as a result of our concerns this corridor was identified as a

Corridor of Concern in the Settlement Agreement. Again, **we strongly urge that the Agencies delete this corridor.**

While portions of this corridor already exist (and it currently hosts the Pacific DC intertie in Mono County and several additional transmission lines in Inyo County), *it is the possibility of new powerlines, pipelines and other transmission infrastructure, including associated energy and facilities development, that is of concern.* The iconic scenic landscapes, world class tourism and fragile biological, cultural and recreational resources between mile posts 66 and 240 in the California section of this corridor (as well as potential impacts to lands in much of the 18-23 corridor alignment in Nevada) render it particularly problematic for future transmission and related infrastructure. Please see the April 5, 2019 TWS et al comments for additional details (incorporated by reference).

23-25

The Draft Report recommends shifting the first 18 miles of 23-25 westward to follow corridor 23-106; the Draft Report also recommends extending further south towards Victorville.

Comments on this recommended shift:

- ACECs intersect current corridor 23-106 and would be impacted by realignment. ACECs: Sierra Canyons ACEC, Sand Canyon ACEC and Mojave Ground Squirrels ACEC
- CDNCL also intersects current corridor 23-106
- To eventually reach 23-25 again at MP 20, may need to intersect Eagles Flyway ACEC or El Paso to Golden ACEC (both already intersected by corridors)
- If moved west to realign, the corridor will be further from a desert tortoise connectivity area (intersects 0-8)
- Overall, realigning with an existing corridor seems to make sense

23-106

The Draft Report recommends shifting corridor 23-106 west from MP 32-36 to avoid Red Rock Canyon State Park or braiding around the park.

Comments on these recommended shifts:

- Shifting corridor west:
 - There are currently two existing transmission lines on the centerline of the corridor

- If the Agencies shift the corridor, they should not shift farther west than to make the existing transmission line the eastern boundary so that future development can still co-locate
- Farther away from the state park
- Still in ACEC
- A bit closer to the scattered DFA to the west
- Braid corridor around state park
 - Braiding the corridor seems redundant and would result in impacts to additional CDNCL and ACEC; the Agencies should explain how this is helpful
 - Same issues as above for the western arm
 - Eastern arm
 - No existing infrastructure to the east of the state park
 - Intersects another CDNCL and ACEC
 - Could intersect a DFA
 - Sort of a dead end – private lands to the south

27-41

There is a WWEC (27-41) adjacent to Rt. 66 in the Mojave Desert. Due to the important historical, cultural and natural values in this region, **the Agencies should delete this corridor and find another, lower-impact east-west alternative, if feasible.**

Efforts to preserve and enhance historic Rt. 66 in the Mojave Desert have been ongoing for decades. Currently, BLM is working with the California Historic Rt. 66 Association and local communities to prepare a Rt. 66 corridor management plan. The management plan will:

“provide for the long-term management, protection and promotion of Route 66, and the preservation and conservation of the adjacent BLM National Conservation Lands/public lands. The Plan also will include a comprehensive interpretive, tourism and marketing strategy to promote sustainable heritage tourism in an effort to provide economic benefits to communities and local businesses.”²

Most recently, the BLM Needles Field Office approved the development of a Rt. 66 Visitor Center.

On February 12th, 2016 President Barack Obama used his authority under the Antiquities Act of 1906 to proclaim the Mojave Trails National Monument based on legislation authored by Senator Dianne Feinstein (D-CA). Mojave Trails National Monument encompasses over 1.6 million acres of public lands along Rt. 66 and the adjacent viewshed and protects dozens of

² Available at: http://www.blm.gov/ca/st/en/fo/needles/route_66/route66cmp.html

objects of scientific and historic interest. These Monument objects include archaeological sites, sensitive species, historic artifacts, and hydrological resources. The stretch of the Monument along Route 66 is especially scenic as described in detail in the Proclamation:

The Mojave Trails area contains the longest remaining undeveloped stretch of Route 66, offering spectacular and serene desert vistas and a glimpse into what travelers experienced during the peak of the route's popularity in the mid-20th century. Today, the ghost towns along this stretch of Route 66 are a visual legacy of how the automobile shaped the American landscape.

The efforts of the BLM, local communities and Senator Feinstein to provide permanent protection for Rt. 66 and adjacent lands, and to promote the region for heritage tourism and provide an economic boost to communities along Rt. 66, are completely incompatible with WWEC 27-41, which traverses a significant portion of Rt. 66. Additionally, no Resource Management Plan has been created for the National Monument, so specific objectives and strategies to protect Monument objects have not been developed. With this guidance lacking, any consideration of additional facilities in Corridor 27-41 will likely be insufficient to preserve the public land resources protected by the National Monument.

In addition, as provided in BLM Policy Manual 6220, it is the policy of that the BLM “should avoid siting ROWs in Monuments and NCAs; and . . . [BLM will use] best practices, stipulations, mitigation, terms, conditions, and other ways to manage compatible uses and minimize negative impacts to objects and values within the Monument or NCA.” BLM Manual 6220 at 1.6(E). The BLM Policy Manual goes on to state that “When processing a new ROW application, to the greatest extent possible, through the NEPA process the BLM will:

- a. determine consistency of the ROW with the Monument or NCA’s objects and values;
- b. consider routing or siting the ROW outside of the Monument or NCA;
- c. consider mitigation of the impacts from the ROW;
- d. when processing ROW applications that propose use of a designated transportation or utility corridor that exists at the time of release of this manual, the BLM will consider relocating the transportation or utility corridor outside the Monument or NCA through a land use plan amendment. (7/13/2012).

Given the sensitive and extraordinary viewshed and nature of this stretch of Route 66 and BLM policy around rights-of-ways through monuments described above, BLM should delete corridor 27-41 and find another, lower-impact alternative outside of the monument, if feasible.

Our organizations are also concerned about the alignment of WWEC 27-41 in the Mojave Desert region that makes an abrupt northward turn from its east-west trajectory near Rt. 66 (east of Essex), jogs along the southeastern border of the Mojave National Preserve and then turns

eastward into Nevada. The entire line along the Preserve boundary and the eastward segment is in designated critical habitat for the Desert tortoise (the Piute-Fenner Critical Habitat Unit and the corresponding BLM ACEC for tortoise conservation). It would be best to have this proposed corridor alignment removed, and especially the segment to the east that appears to cut across the Piute Valley, an area known for high density of Desert tortoise.

We recognize the need to transmit renewable energy to the southern California market; however, the significant impacts from development in this corridor make it inappropriate as a WWEC.

We recommend that the Agencies delete this corridor and find another, lower-impact east-west alternative, if feasible.

C. Nevada recommendations

1. Corridor-by-corridor recommendations

27-41

The Draft Report recommends connecting from California across southern Nevada to 41-46 and 41-47 in Arizona. There are some known potential impacts of concern from extending a corridor through this area, and additional analysis is needed to fully understand the impacts. Known impacts of concern include the Piute-Eldorado ACEC and a Desert Tortoise Connectivity Area. The Agencies should not recommend corridor additions that would cause inappropriate impacts to sensitive resources in this area.

27-225

The Draft Report recommends widening corridor between MP 103 and 107 or braiding it with the existing locally designated corridor Widening the corridor in this area would increase the amount of overlap with the existing Ivanpah ACEC and with a proposed new Desert Tortoise Protective Corridor Special Management Area.

37-232

37-232 intersects lands with wilderness characteristics (LWC) and a proposed wilderness area on the east side from MP 15-33. The Agencies should narrow the corridor to avoid this overlap.

37-232 (N)

The Draft Report recommends deleting this small segment of corridor because of its limited utility. We support this recommendation because it also overlaps with a proposed wilderness area.

39-113

We recommend that the Agencies delete this corridor to avoid impacts to the Muddy Mountains ACEC and several proposed special management areas that would protect sensitive plant species and desert tortoise habitat. The existing corridor does not follow existing infrastructure and does not meet siting principles 1 and 2.

The Draft Region 1 Report recommends shifting this corridor northwest to follow existing locally designated corridors, including the Moapa Corridor. While this change would avoid the conflicts described above, it would require consultation and engagement with the Moapa Band of Paiute Indians, the BIA, and the Office of Special Trustee for American Indians, as noted in the Draft Region 1 Report (p. 97). We strongly emphasize the importance of the Agencies conducting this consultation and engagement. Regardless of whether the corridor is shifted to these other locally designated corridors, we recommend that the current alignment be deleted.

39-231

Corridor 39-231 intersects with a proposed wilderness area on the east side from mileposts 1-6; the Agencies should narrow the corridor or shift it west to eliminate this overlap.

The Draft Report recommends widening the corridor from mileposts 9.5-11; widening the corridor there would increase the overlap with the existing ACEC.

47-231

We recommend that the Agencies narrow this corridor or shift it to the northeast from mileposts 71-73 to avoid a proposed wilderness area.

223-224

The Draft Report recommends realigning corridor 223-224 south of Hwy 50 from milepost 0 to 17 to avoid Tule Springs Fossil Bed National Monument; we support this recommendation.

The corridor also intersects with a proposed wilderness area from milepost 27-35 and a proposed expansion of Red Rock National Conservation Area from milepost 19-27. The Agencies should

shift the corridor further north to follow the existing transmission line and avoid or reduce these conflicts.

224-225

The Draft Report recommends shifting corridor 224-225 north to reduce impacts by following Hwy 160 and an existing transmission line. **We strongly support this recommendation to avoid impacts to the proposed Stump Springs Special Management Area and to lands with wilderness characteristics; the corridor should be moved to the north side of Hwy 160.** The Draft Report also identifies a potential revision that would move the corridor only slightly north to follow an existing locally designated corridor that does not have any existing infrastructure in it. **We strongly recommend that the Agencies move the corridor all the way north to follow Hwy 160 and the existing transmission line.**

The Draft Report also recommends identifying alternative alignments to address a pinch point between milepost 6-9. The corridor intersects LWC from MP 10-11 and again from MP 13-24. The Agencies should shift the corridor to the south and west as much as possible to limit impacts to LWC and ensure that any shifts to address the pinch point also limit impacts to LWC.

D. Broad, regional recommendations

The Agencies should evaluate each corridor with regard to its impacts to public access. This is true for all public lands in the region, not just those with special designations. It appears that the analyses emphasize access to conservation areas, parks, refuges, trails and other protected areas, when access to all public lands is important.

In addition, it is key that the Agencies evaluate each corridor with regard to wildlife movement corridors. This is true for both safeguarding established migratory corridors for native birds and mammals, and to assess potential impacts of introducing or enhancing less desirable species. As an example, raven predation of desert tortoise has expanded as a result of transmission towers serving as perching and nesting sites into habitats that were previously not hospitable.

III. Comments on additional elements of the Draft Region 1 Report

A. Section 2.1 - Current Conditions and Projected Growth

This section provides helpful information regarding other relevant regional planning efforts that have identified priority renewable energy development areas and transmission pathways, and the ways that the WWEC align with those areas. This includes:

- BLM Solar Energy Zones
- BLM Arizona Restoration Design Energy Project - Renewable Energy Development Areas
- The BLM Las Vegas Resource Management Plan Revision
- The Desert Renewable Energy Conservation Plan, including how ground disturbance caps will affect future transmission development and the ways that the WWEC align with the Development Focus Areas
- The California Renewable Energy Transmission Initiative 2.0, including how the WWEC could help meet the California Renewable Portfolio Standard and how the WWEC align with the California Transmission Assessment Focus Areas
- The Western Electricity Coordinating Council Study Program, including how the WWEC align with “high-utilization” paths identified in the Study Program; and
- The National Renewable Energy Laboratory WWEC Energy Futures Synthesis

The Draft Report shows that at least some WWEC align with some of these priority renewable energy development areas, which is helpful. However, we recommend that the Agencies provide more details regarding the overall adequacy of this alignment and whether additional corridor changes are needed to provide better alignment and increase access to renewable energy. The Agencies should also improve this section by providing more details regarding how this alignment does or does not meet the Settlement Agreement siting principles.

We also recommend that the Agencies perform additional analysis on where retirements of fossil fuel power plants are anticipated in the near future and how they relate to existing transmission lines and the 368 corridors. This analysis will help understand where new capacity may be created in existing transmission lines that could facilitate transmission of renewable energy without the need for new infrastructure. Alternatively, the agencies could incorporate analysis done by the Energy Information Administration in the Electric Power Monthly Report (June 2019).³ This information would help make use of existing infrastructure where possible thereby reducing both the costs and ecological impacts associated with building new infrastructure. This type of analysis would be consistent with the siting principles under the 2012 settlement agreement.

B. Section 2.3 - Response to stakeholder input

We appreciate that the Agencies have summarized the stakeholder input and provided general responses. We recommend that the Final Report include as specific responses as possible to specific stakeholder input.

³ Table 6.6 Planned U.S. Electric Generating Unit Retirements Available at https://www.eia.gov/electricity/monthly/current_month/epm.pdf

We also appreciate that the Agencies responded to stakeholder input by modifying their approach to addressing environmental issues: removing the use of the classifications of “constraint” or “not a constraint”, and instead assessing whether corridors meet the siting principles. In addition, we appreciate that the Agencies speak to the mitigation hierarchy in the abstracts, though we recommend that the Agencies make stronger commitments to addressing impacts through use of the hierarchy.

C. Section 3.3 - Potential Revisions, Deletions or Additions to Interagency Operating Procedures

We appreciate that the Agencies are recommending consideration of some new IOPs, for ecological resources, lands with wilderness characteristics and National Scenic and National Historic Trails. We note that the report states that “the agencies should consider adding a subsection on habitat connectivity.” Draft Report p. 40. Since the potential impacts on habitat could be profound, we recommend that the agencies commit to adding the IOP instead of just considering adding the IOP.

Furthermore, the report states that during the regional review process “...the Agencies determined IOPs were neither well understood nor consistently used.” Draft Report p. 40. Since the IOPs are important to address resource concerns it is important that agency staff be well-versed on the implementation of the 368 corridors and the IOPs. We recommend that IOPs be specifically addressed in the WVEC Guidebook and be made a part of the training for agency staff as stipulated in the 2012 settlement agreement. We also request the agencies to clarify the timeline for the publication of the guidebook.

Ecological resources IOP

We agree with the statement that “Any transmission Section 368 energy corridors should be sited and designed in a manner that minimizes impacts on habitat connectivity.” Draft Report p. 40. Many Section 368 energy corridors in Region 1 go through habitat for numerous plants and wildlife including ESA listed species such as Coachella Valley fringe-toed lizard, Peninsula Bighorn sheep, Mojave Desert tortoise, and San Bernardino merriam's kangaroo rat. The construction and operation of electric transmission lines and natural gas pipelines along these corridors have the ability to fragment the habitat and affect movement of these species. We support addition of a habitat connectivity IOP and request that the IOP be made applicable to natural gas pipelines too.

Lands with wilderness characteristics IOP

The Agencies recommend consideration of adding a subsection to the Project Planning IOPs on lands with wilderness characteristics: “Prior to designating new Section 368 energy corridors or corridor segments, the BLM is required to follow the procedures in BLM Manuals MS-6310, “Conducting Wilderness Characteristics Inventory on BLM Lands (Public),” and MS-6320, “Considering Lands With Wilderness Characteristics in Land Use Plans.” Draft Report p. 41.

We appreciate the inclusion of this potential new IOP in the Draft Report. We recommend that the Agencies include a recommendation for a new IOP in the Final Report, but we recommend that they strengthen this IOP by using the following language:

BLM shall conduct an initial assessment to determine if the agency has up-to-date lands with wilderness characteristics inventory information for the project area. BLM must update its inventory for the project area if BLM has never inventoried the area before; if BLM has new information concerning resource conditions since the area was last inventoried; or if BLM has received wilderness inventory information from the public. If lands with wilderness characteristics are known to be present in the project area or are identified through inventory efforts associated with the project review, BLM must analyze impacts to those wilderness resources from the proposed project and consider alternative development routes and mitigation measures to avoid, minimize, or mitigate adverse effects.

USFS wilderness-quality lands IOP

We also recommend that the Agencies recommend a new IOP on USFS wilderness-quality lands:

If the project may impact wilderness character of lands within the project area, the USFS must analyze impacts to those wilderness resources from the proposed project and consider alternative development routes and mitigation measures to avoid, minimize, or mitigate adverse effects. The USFS will consider information submitted by the public when determining whether lands within the project area may possess wilderness character.

Other potential new IOPs

The Draft Report states that the Agencies are also considering adding the design features from the Solar PEIS. Draft Report p. 43. We recommend that the Agencies do add the design features from the Solar PEIS as IOPs.

D. Appendix A: Contemplation of Siting Principles for Potential Revisions, Deletions, or Additions

We appreciate that the Draft Report summarizes potential changes to the corridors and summarizes how the Agencies believe these changes meet the Settlement Agreement siting principles. For corridors that the Agencies are not recommending changes, it is also useful to see how the Agencies believe that the existing corridors meet the siting principles.

However, the often-repeated statement in the Draft Report that “there are no nearby previously disturbed alternative routes” that applies to both “no change” routes and “potential revision” routes is not consistent with the siting principles. The Agencies should ensure that the Final Report includes full justification of all decisions (changes and lack of changes).

If there are serious known conflicts with sensitive resources and values from a corridor and there are no lower-impact alternative routes available, the Agencies should simply delete the corridor. Keeping corridors in place that are inconsistent with the siting principles (including the principle that states that corridors should, “ensure avoidance of environmentally sensitive areas to the maximum extent practicable”) does not fulfill the requirements of the Settlement Agreement.

Further, it is inconsistent with the purpose of the corridors, because sending a message that a high-impact corridor is a “preferred location” for development will not facilitate efficient and responsible development. For some areas, there simply may be no “preferred locations” for future linear infrastructure development. Instead, sensitive and important resources and values should be protected, and potential future development should simply be evaluated on a case-by-case basis.

We appreciate the opportunity to comment.

Sincerely,

Alex Daue
Assistant Director, Energy & Climate
The Wilderness Society
1660 Wynkoop St Suite 850
Denver, CO 80202
alex_daue@tws.org

Jora Fogg
Policy Director
Friends of the Inyo
819 N Barlow Lane
Bishop, CA 93514
jora@friendsoftheinyo.org

Helen O'Shea
Western Renewable Energy Project Director
Natural Resources Defense Council
111 Sutter St. 21st Floor
San Francisco, CA 94104
Hoshea@nrdc.org

Jessica Schafer
Pacific Program Director
Wildlands Network
1402 3rd Avenue, Suite 1019
Seattle, WA 98101
jessica@wildlandsnetwork.org

Brad Powell
President
Arizona Wildlife Federation
President@azwildlife.org

John Hiatt
Red Rock Audubon Society
hjhiatt@gmail.com

Frazier Haney
Deputy Director
The Wildlands Conservancy
frazier.h@twc-ca.org

Garry George
Clean Energy Director
National Audubon Society
4700 Griffin Ave
Los Angeles, CA 90031
ggeorge@audubon.org

Shaleas Harrison
Public Lands Policy Specialist
Wyoming Wilderness Association
P.O. Box 6588

Sheridan, WY 82801
shaleas@wildwyo.org

Evan Gillespie
Western Region Director, Beyond Coal Campaign
Sierra Club

From: corridoreiswebmaster@anl.gov
To: mail_corridoreiswebmaster; mail_corridoreisarchives
Subject: Region 1 Report Input [10009] - Webmaster Receipt
Date: Monday, July 22, 2019 6:58:39 PM
Attachments: [ID_10009_ClarkCountyLandsBillResolution.pdf](#)
[ID_10009_Landsbill_April_2_2019_final.pdf](#)

Thank you for your input, Kimberley Jenkins.

The tracking number that has been assigned to your input is **10009**. Please refer to the tracking number in all correspondence relating to your input.

Date: July 22, 2019 18:58:24 CDT

First Name: Kimberley

Last Name: Jenkins

Email:

Are you submitting input on the behalf of an organization? Yes

Organization: Clark County Desert Conservation Program

Input

Desert Conservation Program submits the following concerns regarding the Section 368 Region 1 review of corridors:

- Corridor 39-231 terminates at the Boulder City Conservation Easement (BCCE), therefore, it is expected that any new projects utilizing this corridor would also need to be sited within or adjacent to the utility corridor that traverses the BCCE. The BCCE was established as partial mitigation for the take of desert tortoises under the County's regional Section 10 incidental take permit, and it has been increasingly under development pressure from energy companies that wish to site their transmission facilities in the BCCE. Based on feedback from energy developers, this corridor may be at or near capacity. We continue to have concerns about the proliferation of transmission facilities within the BCCE, therefore we recommend that the Agencies consider additional or alternate corridors that would alleviate development pressure on the BCCE.
- A segment of Corridor 224-225 is proposed for rerouting. Please note that the rerouted segment crosses lands that are proposed for designation as an area of critical environmental concern (the proposed Stump Springs ACEC) under Clark County's proposed federal lands bill (a copy of the lands bill principles, adopted by the Board of County Commissioners, is submitted with these comments). This ACEC has been proposed primarily for the protection of desert tortoise habitat. The previous alignment also crossed this proposed ACEC, but it was routed adjacent to an existing road. The rerouted alignment could increase habitat fragmentation within the proposed ACEC. Future consideration should be given to minimizing any potential for impacts to desert tortoise habitat or further fragmentation of habitat within the proposed ACEC.
- A portion of Corridor 39-113 crosses the proposed California Wash ACEC. This ACEC is proposed primarily for the protection of threecorner milkvetch - a narrowly endemic species listed as critically endangered by the State of Nevada. Opportunities for conservation of threecorner milkvetch are extremely limited; therefore, we encourage the Agencies to consider alternative alignments that would avoid crossing this proposed ACEC. Submitted with these comments is a .pdf map displaying the County's proposed land use designation. Shapefiles of

the land use designations proposed in Clark County's lands bill are available upon request, as they can not be submitted using this input form.

Attachments

Clark County Lands Bill Resolution.pdf,Landsbill_April_2_2019_final.pdf

Questions? Contact us at: corridoreiswebmaster@anl.gov

CLARK COUNTY BOARD OF COMMISSIONERS
AGENDA ITEM

Petitioner: Yolanda T. King, County Manager

Recommendation:

That the Board of County Commissioners approve, adopt and authorize the Chairman to sign a resolution urging the Nevada Delegation to advance federal legislation that would expand conservation of public lands and economic development opportunities in Clark County. (For possible action)

FISCAL IMPACT:

Fund#: *N/A* Fund Name: *N/A*
Fund Center: *N/A* Funded Program: *N/A*
Description: *N/A* Amount: *N/A*

BACKGROUND:

The Board of County Commissioners would like to call upon the Nevada Delegation and adopt a resolution to urge the Nevada Delegates to advance federal legislation that would benefit conservation and economic development in Clark County.

ACTION: APPROVED RESOLUTION AS PRESENTED-STAFF DIRECTED TO URGE CONGRESSIONAL DELEGATION TO MOVE FORWARD WITH POTENTIAL LEGISLATION WITH UNDERSTANDING THAT ONCE BILL IS INTRODUCED, IT WILL BE BROUGHT BACK TO BOARD FOR FINAL APPROVAL; CONTINUE TO WORK WITH CONSTITUENTS WITH ANY POTENTIAL LANGUAGE OR MAP CHANGES TO BE BROUGHT BACK TO THE BOARD AS RECOMMENDED

Respectfully submitted,


Yolanda T. King, County Manager

Cleared for Agenda
6/19/18 CB

Agenda Item #

9

**CLARK COUNTY BOARD OF COMMISSIONERS
RESOLUTION URGING THE NEVADA DELEGATION TO ADVANCE FEDERAL
LEGISLATION THAT WOULD EXPAND CONSERVATION OF PUBLIC LANDS AND
ECONOMIC DEVELOPMENT OPPORTUNITIES IN CLARK COUNTY**

WHEREAS, Clark County is comprised of approximately 5.12 million acres of land; and

WHEREAS, 2.9 million acres (57%) of the land in Clark County is administered by the Bureau of Land Management (BLM); and

WHEREAS, Clark County works well with the BLM and local needs related to conservation and economic development can generally be met through administrative channels that do not necessitate federal legislative action; and

WHEREAS, at times the opportunities envisioned by Clark County and local government agencies for expanded conservation of public lands and economic development can best be achieved through federal legislation; and

WHEREAS, Clark County has a proud and robust history of complying with the Endangered Species Act and has completed more than 500 conservation projects benefitting private and public land totaling more than \$123 million to minimize and mitigate the unintended negative impacts of development on native species, which has resulted in unprecedented conservation outcomes in the Mojave Desert; and

WHEREAS, Clark County wishes to continue this regional approach to habitat conservation planning; and

WHEREAS, Clark County has a strong track record of supporting and championing federal lands legislation that balances economic development opportunities with additional preservation and conservation of public lands.

NOW THEREFORE, BE IT RESOLVED by the Board of Commissioners of Clark County, Nevada, that we call upon the Nevada Congressional Delegation to advance federal legislation that achieves the following principles:


1. Designate the portion of Mt. Stirling Wilderness Study Area in Clark County as a Wilderness Area; designate additional wilderness such as contiguous with the existing Muddy Mountains, South McCullough, Eldorado and Ireteba Peaks Wilderness Areas; and
2. Designate additional Areas of Critical Environmental Concern (ACEC) and amend the Clark County Multiple Species Habitat Conservation Plan (MSHCP) for mitigation credit; prioritize management of the additional ACECs for protection and conservation of species listed in the MSHCP or its amendment; increase permitted development in the endangered species take permit on an acre for acre basis; and extend the term of the endangered species permit; and
3. Revise the boundary of the Ivanpah ACEC in order to extend a critical tortoise connectivity corridor between Ivanpah Valley, California and Paiute Eldorado, Nevada and decrease potential conflicts with necessary infrastructure for a future supplemental airport; and
4. Designate additional BLM disposal areas throughout Clark County to meet the needs of economic development and infrastructure; remove the Valley West Disposal Area from the BLM's 1998 resource management plan; and
5. Authorize the County to use a concession approach for the development and management of the Southwest Ridge Recreation Area acquired in 2002; and
6. Make minor adjustments to the Red Rock National Conservation Area boundary and Rainbow Gardens ACEC to exclude critical flood control infrastructure; and
7. Transfer BLM Recreation & Public Purpose leased lands, rights-of-ways, and land contracts on which permanent public infrastructure has been built to local units of government and authorize the transfer of current and future reservations; and
8. Convey federal land to the Moapa Band of Paiutes to restore lands that were once part of its Reservation for economic development, housing, and conservation; and
9. Convey federal land to the Moapa Valley Water District for critical water infrastructure projects for rural northeast areas of Clark County; and
10. Convey U.S. Forest Service land known as "Camp Lee Canyon" to Clark County in exchange for the portion of Lee Meadows owned by Clark County; and

11. Convey federal land to Clark County for a Mt. Charleston public safety complex for joint state and local government emergency response facilities; and
12. Authorize the collection of a public safety fee at Red Rock National Conservation Area and transmit the revenues generated from the existing visitor fees to Clark County to offset police and fire emergency response costs; and
13. Directs the Secretary of the Interior to grant right-of-way for the Eastern Nevada Transmission Project to the Southern Nevada Water Authority, in perpetuity and without rental, in order to facilitate a substantial increase in renewable energy production in Southern Nevada; and
14. Directs the Secretary of the Interior to complete the remaining six erosion control structures (weirs) on the lower Las Vegas Wash within the Lake Mead National Recreation Area within the next 8 years, to protect upstream infrastructure and residential community.

BE IT FURTHER RESOLVED a copy of this resolution be mailed to the Nevada

Delegation.

PASSED, ADOPTED AND APPROVED by the Clark County Commission, Nevada, on
this 19th DAY OF June, 2018.



STEVE SISOLAK, CHAIRMAN
BOARD OF COUNTY COMMISSIONERS
CLARK COUNTY, NEVADA

**CLARK COUNTY BOARD OF COMMISSIONERS
RESOLUTION URGING THE NEVADA DELEGATION TO ADVANCE FEDERAL
LEGISLATION THAT WOULD EXPAND CONSERVATION OF PUBLIC LANDS AND
ECONOMIC DEVELOPMENT OPPORTUNITIES IN CLARK COUNTY**

WHEREAS, Clark County is comprised of approximately 5.12 million acres of land; and

WHEREAS, 2.9 million acres (57%) of the land in Clark County is administered by the Bureau of Land Management (BLM); and

WHEREAS, Clark County works well with the BLM and local needs related to conservation and economic development can generally be met through administrative channels that do not necessitate federal legislative action; and

WHEREAS, at times the opportunities envisioned by Clark County and local government agencies for expanded conservation of public lands and economic development can best be achieved through federal legislation; and

WHEREAS, Clark County has a proud and robust history of complying with the Endangered Species Act and has completed more than 500 conservation projects benefitting private and public land totaling more than \$123 million to minimize and mitigate the unintended negative impacts of development on native species, which has resulted in unprecedented conservation outcomes in the Mojave Desert; and

WHEREAS, Clark County wishes to continue this regional approach to habitat conservation planning; and

WHEREAS, Clark County has a strong track record of supporting and championing federal lands legislation that balances economic development opportunities with additional preservation and conservation of public lands.

NOW THEREFORE, BE IT RESOLVED by the Board of Commissioners of Clark County, Nevada, that we call upon the Nevada Congressional Delegation to advance federal legislation that achieves the following principles:

1. Designate the portion of Mt. Stirling Wilderness Study Area in Clark County as a Wilderness Area; designate additional wilderness such as contiguous with the existing Muddy Mountains, South McCullough, Eldorado and Jreteba Peaks Wilderness Areas; and
2. Designate additional Areas of Critical Environmental Concern (ACEC) and amend the Clark County Multiple Species Habitat Conservation Plan (MSHCP) for mitigation credit; prioritize management of the additional ACECs for protection and conservation of species listed in the MSHCP or its amendment; increase permitted development in the endangered species take permit on an acre for acre basis; and extend the term of the endangered species permit; and
3. Revise the boundary of the Ivanpah ACEC in order to extend a critical tortoise connectivity corridor between Ivanpah Valley, California and Paiute Eldorado, Nevada and decrease potential conflicts with necessary infrastructure for a future supplemental airport; and
4. Designate additional BLM disposal areas throughout Clark County to meet the needs of economic development and infrastructure; remove the Valley West Disposal Area from the BLM's 1998 resource management plan; and
5. Authorize the County to use a concession approach for the development and management of the Southwest Ridge Recreation Area acquired in 2002; and
6. Make minor adjustments to the Red Rock National Conservation Area boundary and Rainbow Gardens ACEC to exclude critical flood control infrastructure; and
7. Transfer BLM Recreation & Public Purpose leased lands, rights-of-ways, and land contracts on which permanent public infrastructure has been built to local units of government and authorize the transfer of current and future reservations; and
8. Convey federal land to the Moapa Band of Paiutes to restore lands that were once part of its Reservation for economic development, housing, and conservation; and
9. Convey federal land to the Moapa Valley Water District for critical water infrastructure projects for rural northeast areas of Clark County; and
10. Convey U.S. Forest Service land known as "Camp Lee Canyon" to Clark County in exchange for the portion of Lee Meadows owned by Clark County; and

11. Convey federal land to Clark County for a Mt. Charleston public safety complex for joint state and local government emergency response facilities; and
12. Authorize the collection of a public safety fee at Red Rock National Conservation Area and transmit the revenues generated from the existing visitor fees to Clark County to offset police and fire emergency response costs; and
13. Directs the Secretary of the Interior to grant right-of-way for the Eastern Nevada Transmission Project to the Southern Nevada Water Authority, in perpetuity and without rental, in order to facilitate a substantial increase in renewable energy production in Southern Nevada; and
14. Directs the Secretary of the Interior to complete the remaining six erosion control structures (weirs) on the lower Las Vegas Wash within the Lake Mead National Recreation Area within the next 8 years, to protect upstream infrastructure and residential community.

BE IT FURTHER RESOLVED a copy of this resolution be mailed to the Nevada

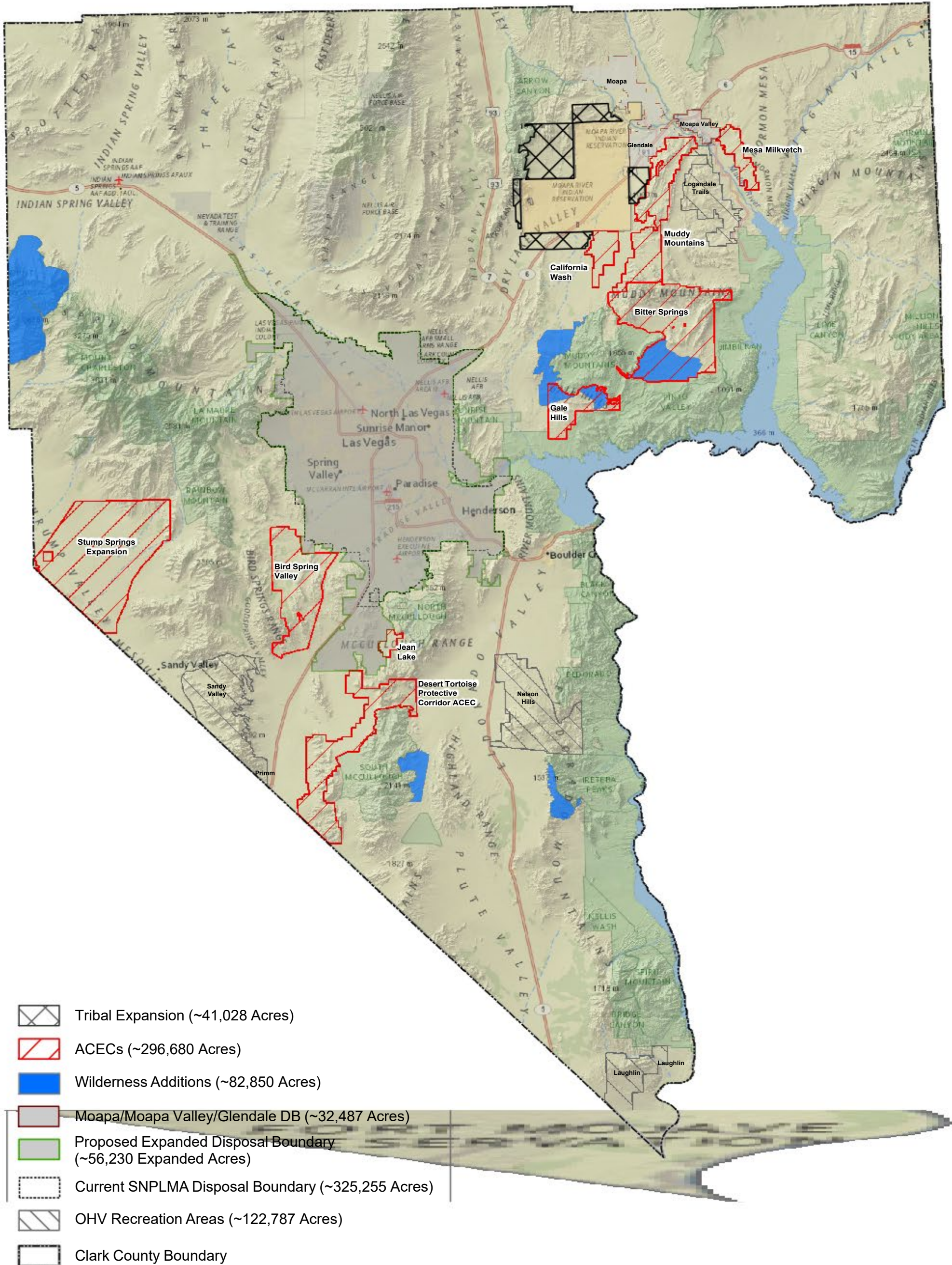
Delegation.









ATTEST:




LYNN GOYA, COUNTY CLERK

Federal Lands Bill Map Clark County, Nevada April 2, 2019



-  Tribal Expansion (~41,028 Acres)
-  ACECs (~296,680 Acres)
-  Wilderness Additions (~82,850 Acres)
-  Moapa/Moapa Valley/Glendale DB (~32,487 Acres)
-  Proposed Expanded Disposal Boundary (~56,230 Expanded Acres)
-  Current SNPLMA Disposal Boundary (~325,255 Acres)
-  OHV Recreation Areas (~122,787 Acres)
-  Clark County Boundary



From: corridoreiswebmaster@anl.gov
To: mail_corridoreiswebmaster; mail_corridoreisarchives
Subject: Region 1 Report Input [10010] - Webmaster Receipt
Date: Monday, July 22, 2019 7:21:57 PM
Attachments: [ID_10010_CACA057064.pdf](#)

Thank you for your input, Kathy Kenison.

The tracking number that has been assigned to your input is **10010**. Please refer to the tracking number in all correspondence relating to your input.

Date: July 22, 2019 19:21:36 CDT

First Name: Kathy
Last Name: Kenison
Email:

Are you submitting input on the behalf of an organization? No

Input

The June 2019 Region 1 368 Energy Corridor Report is obsolete. The report has not been updated to reflect the 2018 changes in Federal Regulation, closing the DRECP Plan. Please reconcile the report with the updated regulation, and remove all DRECP language reflecting the current regulatory landscape.

Attachments

CACA 057064.pdf

Questions? Contact us at: corridoreiswebmaster@anl.gov

DEPARTMENT OF THE INTERIOR
BUREAU OF LAND MANAGEMENT
CASE RECORDATION
(MASS) Serial Register Page

Run Date/Time: 7/22/2019 18:11 PM

Page 58 Of

01 10-21-1976;090STAT2751;43USC 1714
Case Type 231145: WDL-BLM-SPECIAL DESIGNAT
Commodity 952: SUBJECT TO PRIOR RIGHTS
Case Disposition: CLOSED

Total Acres:
1,337,904.000

Serial Number
CACA 057064

Case File Juris: CALIFORNIA STATE OFFICE

Name & Address		Serial Number: CACA-- - 057064
		Int Rel % Interest
BLM CALIFORNIA SO	2800 COTTAGE WAY SACRAMENTO CA 958251846	HOLDING AGENCY 100.000000000

Serial Number: CACA-- - 057064										
Mer	Twp	Rng	Sec	SType	Nr	Suff	Subdivision	District/ Field Office	County	Mgmt Agency
21	0280S	0340E	035	ALIQ			SE;	BAKERSFIELD FIELD OFFICE	KERN	SEQUOIA NF
21	0280S	0340E	035	ALIQ			SE;	RIDGECREST FIELD OFFICE	KERN	BUREAU OF LAND MGMT
21	0280S	0340E	036	ALIQ			S2;	RIDGECREST FIELD OFFICE	KERN	BUREAU OF LAND MGMT
21	0280S	0340E	036	ALIQ			S2;	BAKERSFIELD FIELD OFFICE	KERN	SEQUOIA NF
21	0270S	0350E	024	FF			WITHIN;	RIDGECREST FIELD OFFICE	KERN	BUREAU OF LAND MGMT
21	0270S	0350E	024	FF			WITHIN;	BAKERSFIELD FIELD OFFICE	KERN	BUREAU OF LAND MGMT
21	0270S	0350E	025	FF			WITHIN;	RIDGECREST FIELD OFFICE	KERN	BUREAU OF LAND MGMT
21	0270S	0350E	026	FF			WITHIN;	RIDGECREST FIELD OFFICE	KERN	BUREAU OF LAND MGMT
21	0270S	0350E	026	FF			WITHIN;	BAKERSFIELD FIELD OFFICE	KERN	BUREAU OF LAND MGMT
21	0270S	0350E	027	FF	01		WITHIN NESW AND S2NWSW;	BAKERSFIELD FIELD OFFICE	KERN	BUREAU OF LAND MGMT
21	0270S	0350E	027	FF	01		WITHIN NESW AND S2NWSW;	RIDGECREST FIELD OFFICE	KERN	BUREAU OF LAND MGMT
21	0270S	0350E	027	FF	02		WITHIN NESE;	RIDGECREST FIELD OFFICE	KERN	BUREAU OF LAND MGMT
21	0270S	0350E	027	ALIQ			S2SW,SESE;	BAKERSFIELD FIELD OFFICE	KERN	BUREAU OF LAND MGMT
21	0270S	0350E	027	FF	02		WITHIN NESE;	BAKERSFIELD FIELD OFFICE	KERN	BUREAU OF LAND MGMT
21	0270S	0350E	027	ALIQ			S2SW,SESE;	RIDGECREST FIELD OFFICE	KERN	BUREAU OF LAND MGMT
21	0270S	0350E	033	FF			WITHIN;	RIDGECREST FIELD OFFICE	KERN	BUREAU OF LAND MGMT
21	0270S	0350E	034	ALIQ	01		E2NE,SWNE;	RIDGECREST FIELD OFFICE	KERN	BUREAU OF LAND MGMT
21	0270S	0350E	034	ALIQ	02		W2NW,N2SW;	RIDGECREST FIELD OFFICE	KERN	BUREAU OF LAND MGMT
21	0270S	0350E	035	ALL			ENTIRE SECTION	RIDGECREST FIELD OFFICE	KERN	BUREAU OF LAND MGMT
21	0270S	0350E	036	ALL			ENTIRE SECTION	RIDGECREST FIELD OFFICE	KERN	BUREAU OF LAND MGMT
21	0280S	0350E	001	ALL			ENTIRE SECTION	RIDGECREST FIELD OFFICE	KERN	BUREAU OF LAND MGMT
21	0280S	0350E	002	LOTS			5,6,11,12;	RIDGECREST FIELD OFFICE	KERN	BUREAU OF LAND MGMT
21	0280S	0350E	002	ALIQ			S2NE,W2,SE;	RIDGECREST FIELD OFFICE	KERN	BUREAU OF LAND MGMT
21	0280S	0350E	003	LOTS			17,18;	RIDGECREST FIELD OFFICE	KERN	BUREAU OF LAND MGMT
21	0280S	0350E	003	ALIQ			NE,N2SE;	RIDGECREST FIELD OFFICE	KERN	BUREAU OF LAND MGMT
21	0280S	0350E	004	FF	01		WITHIN LOTS 6,10,11;	RIDGECREST FIELD OFFICE	KERN	BUREAU OF LAND MGMT
21	0280S	0350E	004	FF	02		WITHIN LOTS 14,16,17;	RIDGECREST FIELD OFFICE	KERN	BUREAU OF LAND MGMT
21	0280S	0350E	009	FF			WITHIN;	RIDGECREST FIELD OFFICE	KERN	BUREAU OF LAND MGMT
21	0280S	0350E	010	ALIQ			SE;	RIDGECREST FIELD OFFICE	KERN	BUREAU OF LAND MGMT

NO WARRANTY IS MADE BY BLM FOR USE OF THE DATA FOR PURPOSES NOT INTENDED BY BLM

Section 208 Permit
DEPARTMENT OF THE INTERIOR
BUREAU OF LAND MANAGEMENT
CASE RECORDATION
(MASS) Serial Register Page

Run Date/Time: 7/22/2019 18:11 PM

Page 59 Of

										Serial Number: CACA-- - 057064	
Mer	Twp	Rng	Sec	SType	Nr	Suff	Subdivision	District/ Field Office	County	Mgmt Agency	
21	0280S	0350E	010	LOTS			4,5,7,8;	RIDGECREST FIELD OFFICE	KERN	BUREAU OF LAND MGMT	
21	0280S	0350E	011	ALL			ENTIRE SECTION	RIDGECREST FIELD OFFICE	KERN	BUREAU OF LAND MGMT	
21	0280S	0350E	012	LOTS			1-4;	RIDGECREST FIELD OFFICE	KERN	BUREAU OF LAND MGMT	
21	0280S	0350E	012	ALIQ	02		SWNW,NWSW,S2SW;	RIDGECREST FIELD OFFICE	KERN	BUREAU OF LAND MGMT	
21	0280S	0350E	012	ALIQ	03		NESE,S2SE;	RIDGECREST FIELD OFFICE	KERN	BUREAU OF LAND MGMT	
21	0280S	0350E	012	ALIQ	01		N2NE,SENE,N2NW;	RIDGECREST FIELD OFFICE	KERN	BUREAU OF LAND MGMT	
21	0280S	0350E	013	ALL			ENTIRE SECTION	RIDGECREST FIELD OFFICE	KERN	BUREAU OF LAND MGMT	
21	0280S	0350E	014	ALL			ENTIRE SECTION	RIDGECREST FIELD OFFICE	KERN	BUREAU OF LAND MGMT	
21	0280S	0350E	015	MNR	03		E2SESWSW;	RIDGECREST FIELD OFFICE	KERN	BUREAU OF LAND MGMT	
21	0280S	0350E	015	MNR	01		W2NENESW,W2NESW;	RIDGECREST FIELD OFFICE	KERN	BUREAU OF LAND MGMT	
21	0280S	0350E	015	ALIQ	02		SESW;	RIDGECREST FIELD OFFICE	KERN	BUREAU OF LAND MGMT	
21	0280S	0350E	015	MNR	02		SENESE,SENESESW;	RIDGECREST FIELD OFFICE	KERN	BUREAU OF LAND MGMT	
21	0280S	0350E	015	ALIQ	01		E2,NENW,SENE;	RIDGECREST FIELD OFFICE	KERN	BUREAU OF LAND MGMT	
21	0280S	0350E	020	ALIQ			SESE;	RIDGECREST FIELD OFFICE	KERN	BUREAU OF LAND MGMT	
21	0280S	0350E	020	FF	01		WITHIN SENE AND SW;	RIDGECREST FIELD OFFICE	KERN	BUREAU OF LAND MGMT	
21	0280S	0350E	020	FF	02		WITHIN NESE;	RIDGECREST FIELD OFFICE	KERN	BUREAU OF LAND MGMT	
21	0280S	0350E	021	FF			WITHIN NENE AND W2;	RIDGECREST FIELD OFFICE	KERN	BUREAU OF LAND MGMT	
21	0280S	0350E	022	ALL			ENTIRE SECTION	RIDGECREST FIELD OFFICE	KERN	BUREAU OF LAND MGMT	
21	0280S	0350E	023	ALL			ENTIRE SECTION	RIDGECREST FIELD OFFICE	KERN	BUREAU OF LAND MGMT	
21	0280S	0350E	024	ALL			ENTIRE SECTION	RIDGECREST FIELD OFFICE	KERN	BUREAU OF LAND MGMT	
21	0280S	0350E	025	ALL			ENTIRE SECTION	RIDGECREST FIELD OFFICE	KERN	BUREAU OF LAND MGMT	
21	0280S	0350E	026	ALL			ENTIRE SECTION	RIDGECREST FIELD OFFICE	KERN	BUREAU OF LAND MGMT	
21	0280S	0350E	027	ALL			ENTIRE SECTION	RIDGECREST FIELD OFFICE	KERN	BUREAU OF LAND MGMT	
21	0280S	0350E	028	ALIQ			SWNE,S2NW,S2;	RIDGECREST FIELD OFFICE	KERN	BUREAU OF LAND MGMT	
21	0280S	0350E	029	ALIQ			S2NE,NW,S2;	RIDGECREST FIELD OFFICE	KERN	BUREAU OF LAND MGMT	
21	0280S	0350E	030	ALL			ENTIRE SECTION	RIDGECREST FIELD OFFICE	KERN	BUREAU OF LAND MGMT	
21	0280S	0350E	031	ALL			ENTIRE SECTION	RIDGECREST FIELD OFFICE	KERN	BUREAU OF LAND MGMT	
21	0280S	0350E	032	ALL			ENTIRE SECTION	RIDGECREST FIELD OFFICE	KERN	BUREAU OF LAND MGMT	
21	0280S	0350E	033	ALL			ENTIRE SECTION	RIDGECREST FIELD OFFICE	KERN	BUREAU OF LAND MGMT	
21	0280S	0350E	034	ALL			ENTIRE SECTION	RIDGECREST FIELD OFFICE	KERN	BUREAU OF LAND MGMT	
21	0280S	0350E	035	ALL			ENTIRE SECTION	RIDGECREST FIELD OFFICE	KERN	BUREAU OF LAND MGMT	
21	0280S	0350E	036	ALL			ENTIRE SECTION	RIDGECREST FIELD OFFICE	KERN	BUREAU OF LAND MGMT	
21	0190S	0360E	024	ALL			ENTIRE SECTION	RIDGECREST FIELD OFFICE	INYO	BUREAU OF LAND MGMT	
21	0190S	0360E	025	ALL			ENTIRE SECTION	RIDGECREST FIELD OFFICE	INYO	BUREAU OF LAND MGMT	
21	0190S	0360E	036	ALIQ			S2NE;	RIDGECREST FIELD OFFICE	INYO	BUREAU OF LAND MGMT	
21	0190S	0360E	036	LOTS			1-4;	RIDGECREST FIELD OFFICE	INYO	BUREAU OF LAND MGMT	
21	0190S	0360E	036	MNR			S2SWSE,S2SESE;	RIDGECREST FIELD OFFICE	INYO	BUREAU OF LAND MGMT	
21	0270S	0360E	013	ALIQ	01		SWNW,E2SW,NWSW;	RIDGECREST FIELD OFFICE	KERN	BUREAU OF LAND MGMT	
21	0270S	0360E	013	ALIQ	02		E2SE,SWSE;	RIDGECREST FIELD OFFICE	KERN	BUREAU OF LAND MGMT	

NO WARRANTY IS MADE BY BLM FOR USE OF THE DATA FOR PURPOSES NOT INTENDED BY BLM

Section 208 Permit Application
DEPARTMENT OF THE INTERIOR
BUREAU OF LAND MANAGEMENT
CASE RECORDATION
(MASS) Serial Register Page

Run Date/Time: 7/22/2019 18:11 PM

Page 60 Of

										Serial Number: CACA-- - 057064	
Mer	Twp	Rng	Sec	S	Type	Nr	Suff	Subdivision	District/ Field Office	County	Mgmt Agency
21	0270S	0360E	019	FF				WITHIN;	RIDGECREST FIELD OFFICE	KERN	SEQUOIA NF
21	0270S	0360E	019	FF				WITHIN;	BAKERSFIELD FIELD OFFICE	KERN	SEQUOIA NF
21	0270S	0360E	024	ALIQ				N2NE;	RIDGECREST FIELD OFFICE	KERN	BUREAU OF LAND MGMT
21	0270S	0360E	025	ALIQ				W2NW,S2;	RIDGECREST FIELD OFFICE	KERN	BUREAU OF LAND MGMT
21	0270S	0360E	025	FF				WITHIN NE AND E2NW;	RIDGECREST FIELD OFFICE	KERN	BUREAU OF LAND MGMT
21	0270S	0360E	028	FF				WITHIN;	BAKERSFIELD FIELD OFFICE	KERN	SEQUOIA NF
21	0270S	0360E	028	FF				WITHIN;	RIDGECREST FIELD OFFICE	KERN	SEQUOIA NF
21	0270S	0360E	029	FF				WITHIN;	RIDGECREST FIELD OFFICE	KERN	SEQUOIA NF
21	0270S	0360E	029	FF				WITHIN;	BAKERSFIELD FIELD OFFICE	KERN	SEQUOIA NF
21	0270S	0360E	030	FF				WITHIN;	BAKERSFIELD FIELD OFFICE	KERN	SEQUOIA NF
21	0270S	0360E	030	FF				WITHIN;	RIDGECREST FIELD OFFICE	KERN	SEQUOIA NF
21	0270S	0360E	031	ALL				ENTIRE SECTION	RIDGECREST FIELD OFFICE	KERN	SEQUOIA NF
21	0270S	0360E	031	ALL				ENTIRE SECTION	BAKERSFIELD FIELD OFFICE	KERN	SEQUOIA NF
21	0270S	0360E	032	ALL				ENTIRE SECTION	RIDGECREST FIELD OFFICE	KERN	BUREAU OF LAND MGMT
21	0270S	0360E	032	ALL				ENTIRE SECTION	BAKERSFIELD FIELD OFFICE	KERN	SEQUOIA NF
21	0270S	0360E	033	FF				WITHIN;	BAKERSFIELD FIELD OFFICE	KERN	SEQUOIA NF
21	0270S	0360E	033	FF				WITHIN;	RIDGECREST FIELD OFFICE	KERN	BUREAU OF LAND MGMT
21	0270S	0360E	034	FF				WITHIN;	BAKERSFIELD FIELD OFFICE	KERN	SEQUOIA NF
21	0270S	0360E	034	FF				WITHIN;	RIDGECREST FIELD OFFICE	KERN	BUREAU OF LAND MGMT
21	0270S	0360E	036	FF				WITHIN;	RIDGECREST FIELD OFFICE	KERN	BUREAU OF LAND MGMT
21	0280S	0360E	001	FF				WITHIN;	RIDGECREST FIELD OFFICE	KERN	BUREAU OF LAND MGMT
21	0280S	0360E	003	FF				WITHIN;	RIDGECREST FIELD OFFICE	KERN	BUREAU OF LAND MGMT
21	0280S	0360E	004	ALL				ENTIRE SECTION	RIDGECREST FIELD OFFICE	KERN	BUREAU OF LAND MGMT
21	0280S	0360E	005	ALL				ENTIRE SECTION	RIDGECREST FIELD OFFICE	KERN	BUREAU OF LAND MGMT
21	0280S	0360E	006	ALL				ENTIRE SECTION	RIDGECREST FIELD OFFICE	KERN	BUREAU OF LAND MGMT
21	0280S	0360E	007	ALL				ENTIRE SECTION	RIDGECREST FIELD OFFICE	KERN	BUREAU OF LAND MGMT
21	0280S	0360E	008	ALL				ENTIRE SECTION	RIDGECREST FIELD OFFICE	KERN	BUREAU OF LAND MGMT
21	0280S	0360E	009	ALL				ENTIRE SECTION	RIDGECREST FIELD OFFICE	KERN	BUREAU OF LAND MGMT
21	0280S	0360E	010	FF				WITHIN;	RIDGECREST FIELD OFFICE	KERN	BUREAU OF LAND MGMT
21	0280S	0360E	011	FF				WITHIN;	RIDGECREST FIELD OFFICE	KERN	BUREAU OF LAND MGMT
21	0280S	0360E	012	FF				WITHIN;	RIDGECREST FIELD OFFICE	KERN	BUREAU OF LAND MGMT
21	0280S	0360E	013	ALL				ENTIRE SECTION	RIDGECREST FIELD OFFICE	KERN	BUREAU OF LAND MGMT
21	0280S	0360E	014	ALIQ		02		E2SW,SWSW;	RIDGECREST FIELD OFFICE	KERN	BUREAU OF LAND MGMT
21	0280S	0360E	014	ALIQ		01		E2,E2NW,NWNW;	RIDGECREST FIELD OFFICE	KERN	BUREAU OF LAND MGMT
21	0280S	0360E	015	ALIQ				NE,W2,W2SE;	RIDGECREST FIELD OFFICE	KERN	BUREAU OF LAND MGMT
21	0280S	0360E	016	ALL				ENTIRE SECTION	RIDGECREST FIELD OFFICE	KERN	BUREAU OF LAND MGMT
21	0280S	0360E	017	ALL				ENTIRE SECTION	RIDGECREST FIELD OFFICE	KERN	BUREAU OF LAND MGMT
21	0280S	0360E	018	ALL				ENTIRE SECTION	RIDGECREST FIELD OFFICE	KERN	BUREAU OF LAND MGMT
21	0280S	0360E	019	ALL				ENTIRE SECTION	RIDGECREST FIELD OFFICE	KERN	BUREAU OF LAND MGMT

NO WARRANTY IS MADE BY BLM FOR USE OF THE DATA FOR PURPOSES NOT INTENDED BY BLM

Section 208 Permit Office Report
DEPARTMENT OF THE INTERIOR
BUREAU OF LAND MANAGEMENT
CASE RECORDATION
(MASS) Serial Register Page

Run Date/Time: 7/22/2019 18:11 PM

Page 61 Of

Serial Number: CACA-- - 057064											
Mer	Twp	Rng	Sec	S	Type	Nr	Suff	Subdivision	District/ Field Office	County	Mgmt Agency
21	0280S	0360E	020	ALL				ENTIRE SECTION	RIDGECREST FIELD OFFICE	KERN	BUREAU OF LAND MGMT
21	0280S	0360E	021	ALL				ENTIRE SECTION	RIDGECREST FIELD OFFICE	KERN	BUREAU OF LAND MGMT
21	0280S	0360E	022	ALL				ENTIRE SECTION	RIDGECREST FIELD OFFICE	KERN	BUREAU OF LAND MGMT
21	0280S	0360E	023	ALL				ENTIRE SECTION	RIDGECREST FIELD OFFICE	KERN	BUREAU OF LAND MGMT
21	0280S	0360E	026	ALL				ENTIRE SECTION	RIDGECREST FIELD OFFICE	KERN	BUREAU OF LAND MGMT
21	0280S	0360E	027	ALIQ				E2,NW,E2SW,NWSW;	RIDGECREST FIELD OFFICE	KERN	BUREAU OF LAND MGMT
21	0280S	0360E	028	ALL				ENTIRE SECTION	RIDGECREST FIELD OFFICE	KERN	BUREAU OF LAND MGMT
21	0280S	0360E	029	ALL				ENTIRE SECTION	RIDGECREST FIELD OFFICE	KERN	BUREAU OF LAND MGMT
21	0280S	0360E	030	ALL				ENTIRE SECTION	RIDGECREST FIELD OFFICE	KERN	BUREAU OF LAND MGMT
21	0280S	0360E	031	ALL				ENTIRE SECTION	RIDGECREST FIELD OFFICE	KERN	BUREAU OF LAND MGMT
21	0280S	0360E	032	ALL				ENTIRE SECTION	RIDGECREST FIELD OFFICE	KERN	BUREAU OF LAND MGMT
21	0280S	0360E	033	ALL				ENTIRE SECTION	RIDGECREST FIELD OFFICE	KERN	BUREAU OF LAND MGMT
21	0280S	0360E	034	ALL				ENTIRE SECTION	RIDGECREST FIELD OFFICE	KERN	BUREAU OF LAND MGMT
21	0280S	0360E	035	ALL				ENTIRE SECTION	RIDGECREST FIELD OFFICE	KERN	BUREAU OF LAND MGMT
21	0180S	0370E	024	FF				WITHIN;	RIDGECREST FIELD OFFICE	INYO	BUREAU OF LAND MGMT
21	0180S	0370E	025	FF				WITHIN;	RIDGECREST FIELD OFFICE	INYO	BUREAU OF LAND MGMT
21	0180S	0370E	034	FF		02		WITHIN S2SE;	RIDGECREST FIELD OFFICE	INYO	BUREAU OF LAND MGMT
21	0180S	0370E	034	FF		01		WITHIN NWSW AND SESW;	RIDGECREST FIELD OFFICE	INYO	BUREAU OF LAND MGMT
21	0180S	0370E	035	FF		02		WITHIN SW;	RIDGECREST FIELD OFFICE	INYO	BUREAU OF LAND MGMT
21	0180S	0370E	035	FF		01		WITHIN E2 AND S2NW;	RIDGECREST FIELD OFFICE	INYO	BUREAU OF LAND MGMT
21	0190S	0370E	001	FF				WITHIN;	RIDGECREST FIELD OFFICE	INYO	BUREAU OF LAND MGMT
21	0190S	0370E	002	ALL				ENTIRE SECTION	RIDGECREST FIELD OFFICE	INYO	BUREAU OF LAND MGMT
21	0190S	0370E	003	ALL				ENTIRE SECTION	BISHOP FIELD OFFICE	INYO	BUREAU OF LAND MGMT
21	0190S	0370E	003	ALL				ENTIRE SECTION	RIDGECREST FIELD OFFICE	INYO	BUREAU OF LAND MGMT
21	0190S	0370E	004	ALIQ				SESW,SW;	RIDGECREST FIELD OFFICE	INYO	BUREAU OF LAND MGMT
21	0190S	0370E	004	ALIQ				SESW,SW;	BISHOP FIELD OFFICE	INYO	BUREAU OF LAND MGMT
21	0190S	0370E	008	FF				WITHIN E2;	BISHOP FIELD OFFICE	INYO	BUREAU OF LAND MGMT
21	0190S	0370E	008	FF				WITHIN E2;	RIDGECREST FIELD OFFICE	INYO	BUREAU OF LAND MGMT
21	0190S	0370E	009	FF		01		WITHIN E2 AND NENW;	RIDGECREST FIELD OFFICE	INYO	BUREAU OF LAND MGMT
21	0190S	0370E	009	FF		01		WITHIN E2 AND NENW;	BISHOP FIELD OFFICE	INYO	BUREAU OF LAND MGMT
21	0190S	0370E	009	FF		02		WITHIN S2NW AND SW;	BISHOP FIELD OFFICE	INYO	BUREAU OF LAND MGMT
21	0190S	0370E	009	FF		02		WITHIN S2NW AND SW;	RIDGECREST FIELD OFFICE	INYO	BUREAU OF LAND MGMT
21	0190S	0370E	010	FF				WITHIN;	RIDGECREST FIELD OFFICE	INYO	BUREAU OF LAND MGMT
21	0190S	0370E	011	ALL				ENTIRE SECTION	RIDGECREST FIELD OFFICE	INYO	BUREAU OF LAND MGMT
21	0190S	0370E	012	FF				WITHIN;	RIDGECREST FIELD OFFICE	INYO	BUREAU OF LAND MGMT
21	0190S	0370E	013	FF				WITHIN;	RIDGECREST FIELD OFFICE	INYO	BUREAU OF LAND MGMT
21	0190S	0370E	014	ALL				ENTIRE SECTION	RIDGECREST FIELD OFFICE	INYO	BUREAU OF LAND MGMT
21	0190S	0370E	015	ALL				ENTIRE SECTION	RIDGECREST FIELD OFFICE	INYO	BUREAU OF LAND MGMT
21	0190S	0370E	019	ALIQ				NWNW,S2NW,SW,SWSE;	RIDGECREST FIELD OFFICE	INYO	BUREAU OF LAND MGMT

NO WARRANTY IS MADE BY BLM FOR USE OF THE DATA FOR PURPOSES NOT INTENDED BY BLM

Section 208 Permit Application
DEPARTMENT OF THE INTERIOR
BUREAU OF LAND MANAGEMENT
CASE RECORDATION
(MASS) Serial Register Page

Run Date/Time: 7/22/2019 18:11 PM

Page 62 Of

							Serial Number: CACA-- - 057064			
Mer	Twp	Rng	Sec	SType	Nr	Suff	Subdivision	District/ Field Office	County	Mgmt Agency
21	0190S	0370E	020	ALIQ			E2SE;	RIDGECREST FIELD OFFICE	INYO	BUREAU OF LAND MGMT
21	0190S	0370E	021	ALIQ			SE;	RIDGECREST FIELD OFFICE	INYO	BUREAU OF LAND MGMT
21	0190S	0370E	022	ALL			ENTIRE SECTION	RIDGECREST FIELD OFFICE	INYO	BUREAU OF LAND MGMT
21	0190S	0370E	023	FF			WITHIN;	RIDGECREST FIELD OFFICE	INYO	BUREAU OF LAND MGMT
21	0190S	0370E	024	FF			WITHIN;	RIDGECREST FIELD OFFICE	INYO	BUREAU OF LAND MGMT
21	0190S	0370E	026	ALIQ			W2NE,W2,W2SE;	RIDGECREST FIELD OFFICE	INYO	BUREAU OF LAND MGMT
21	0190S	0370E	027	ALL			ENTIRE SECTION	RIDGECREST FIELD OFFICE	INYO	BUREAU OF LAND MGMT
21	0190S	0370E	028	ALIQ			NE,E2SE;	RIDGECREST FIELD OFFICE	INYO	BUREAU OF LAND MGMT
21	0190S	0370E	029	FF			WITHIN;	RIDGECREST FIELD OFFICE	INYO	BUREAU OF LAND MGMT
21	0190S	0370E	030	ALIQ			NWNE,W2,S2SE;	RIDGECREST FIELD OFFICE	INYO	BUREAU OF LAND MGMT
21	0190S	0370E	031	ALL			ENTIRE SECTION	RIDGECREST FIELD OFFICE	INYO	BUREAU OF LAND MGMT
21	0190S	0370E	032	ALIQ			N2NE,W2,S2SE;	RIDGECREST FIELD OFFICE	INYO	BUREAU OF LAND MGMT
21	0190S	0370E	033	ALIQ			NENE,W2;	RIDGECREST FIELD OFFICE	INYO	BUREAU OF LAND MGMT
21	0190S	0370E	033	MNR			S2SWSE;	RIDGECREST FIELD OFFICE	INYO	BUREAU OF LAND MGMT
21	0190S	0370E	034	ALIQ			N2,SE;	RIDGECREST FIELD OFFICE	INYO	BUREAU OF LAND MGMT
21	0190S	0370E	035	FF			WITHIN;	RIDGECREST FIELD OFFICE	INYO	BUREAU OF LAND MGMT
21	0200S	0370E	001	FF			WITHIN E2;	RIDGECREST FIELD OFFICE	INYO	BUREAU OF LAND MGMT
21	0200S	0370E	002	ALIQ			SWNE,SENW;	RIDGECREST FIELD OFFICE	INYO	BUREAU OF LAND MGMT
21	0200S	0370E	003	ALIQ			E2;	RIDGECREST FIELD OFFICE	INYO	BUREAU OF LAND MGMT
21	0200S	0370E	004	ALIQ			W2NE,W2,W2SE;	RIDGECREST FIELD OFFICE	INYO	BUREAU OF LAND MGMT
21	0200S	0370E	005	ALL			ENTIRE SECTION	RIDGECREST FIELD OFFICE	INYO	BUREAU OF LAND MGMT
21	0200S	0370E	006	ALL			ENTIRE SECTION	RIDGECREST FIELD OFFICE	INYO	BUREAU OF LAND MGMT
21	0200S	0370E	007	ALIQ		01	NE,SWNW;	RIDGECREST FIELD OFFICE	INYO	BUREAU OF LAND MGMT
21	0200S	0370E	007	ALIQ		02	NWSW,SWSW,W2SE;	RIDGECREST FIELD OFFICE	INYO	BUREAU OF LAND MGMT
21	0200S	0370E	008	ALIQ		01	N2,E2SW,SWSW;	RIDGECREST FIELD OFFICE	INYO	BUREAU OF LAND MGMT
21	0200S	0370E	008	ALIQ		02	W2SE,SESE;	RIDGECREST FIELD OFFICE	INYO	BUREAU OF LAND MGMT
21	0200S	0370E	010	ALIQ			E2NE,NWNE,E2SE;	RIDGECREST FIELD OFFICE	INYO	BUREAU OF LAND MGMT
21	0200S	0370E	012	FF			WITHIN E2;	RIDGECREST FIELD OFFICE	INYO	BUREAU OF LAND MGMT
21	0200S	0370E	013	ALIQ			E2;	RIDGECREST FIELD OFFICE	INYO	BUREAU OF LAND MGMT
21	0200S	0370E	015	ALIQ			NENE,NESE,S2NE;	RIDGECREST FIELD OFFICE	INYO	BUREAU OF LAND MGMT
21	0200S	0370E	017	ALL			ENTIRE SECTION	RIDGECREST FIELD OFFICE	INYO	BUREAU OF LAND MGMT
21	0200S	0370E	018	ALIQ		01	E2,E2NW;	RIDGECREST FIELD OFFICE	INYO	BUREAU OF LAND MGMT
21	0200S	0370E	018	ALIQ		02	NESW,S2SW;	RIDGECREST FIELD OFFICE	INYO	BUREAU OF LAND MGMT
21	0200S	0370E	019	ALL			ENTIRE SECTION	RIDGECREST FIELD OFFICE	INYO	BUREAU OF LAND MGMT
21	0200S	0370E	020	ALL			ENTIRE SECTION	RIDGECREST FIELD OFFICE	INYO	BUREAU OF LAND MGMT
21	0200S	0370E	021	ALIQ			NWSW,S2SW,NWSE;	RIDGECREST FIELD OFFICE	INYO	BUREAU OF LAND MGMT
21	0200S	0370E	023	ALIQ			E2SW,NWSW;	RIDGECREST FIELD OFFICE	INYO	BUREAU OF LAND MGMT
21	0200S	0370E	024	ALIQ			E2;	RIDGECREST FIELD OFFICE	INYO	BUREAU OF LAND MGMT
21	0200S	0370E	025	ALL			ENTIRE SECTION	RIDGECREST FIELD OFFICE	INYO	BUREAU OF LAND MGMT

NO WARRANTY IS MADE BY BLM FOR USE OF THE DATA FOR PURPOSES NOT INTENDED BY BLM

Section 208 Permit Application
DEPARTMENT OF THE INTERIOR
BUREAU OF LAND MANAGEMENT
CASE RECORDATION
(MASS) Serial Register Page

Run Date/Time: 7/22/2019 18:11 PM

Page 63 Of

Serial Number: CACA-- - 057064											
Mer	Twp	Rng	Sec	S	Type	Nr	Suff	Subdivision	District/ Field Office	County	Mgmt Agency
21	0200S	0370E	026	ALIQ		02		NWNW,E2SE;	RIDGECREST FIELD OFFICE	INYO	BUREAU OF LAND MGMT
21	0200S	0370E	026	ALIQ		01		NE,E2NW;	RIDGECREST FIELD OFFICE	INYO	BUREAU OF LAND MGMT
21	0200S	0370E	028	ALL				ENTIRE SECTION	RIDGECREST FIELD OFFICE	INYO	BUREAU OF LAND MGMT
21	0200S	0370E	029	ALL				ENTIRE SECTION	RIDGECREST FIELD OFFICE	INYO	BUREAU OF LAND MGMT
21	0200S	0370E	030	ALL				ENTIRE SECTION	RIDGECREST FIELD OFFICE	INYO	BUREAU OF LAND MGMT
21	0200S	0370E	031	ALL				ENTIRE SECTION	RIDGECREST FIELD OFFICE	INYO	BUREAU OF LAND MGMT
21	0200S	0370E	032	ALL				ENTIRE SECTION	RIDGECREST FIELD OFFICE	INYO	BUREAU OF LAND MGMT
21	0200S	0370E	033	ALL				ENTIRE SECTION	RIDGECREST FIELD OFFICE	INYO	BUREAU OF LAND MGMT
21	0200S	0370E	034	ALIQ				NW,NWSW,S2SW;	RIDGECREST FIELD OFFICE	INYO	BUREAU OF LAND MGMT
21	0200S	0370E	035	ALIQ				E2NE,SE;	RIDGECREST FIELD OFFICE	INYO	BUREAU OF LAND MGMT
21	0200S	0370E	036	ALIQ				N2,SW;	RIDGECREST FIELD OFFICE	INYO	BUREAU OF LAND MGMT
21	0210S	0370E	001	ALIQ				E2,E2NW,E2SW;	RIDGECREST FIELD OFFICE	INYO	BUREAU OF LAND MGMT
21	0210S	0370E	002	MNR				S2SESW;	RIDGECREST FIELD OFFICE	INYO	BUREAU OF LAND MGMT
21	0210S	0370E	002	ALIQ				W2NW,W2SW;	RIDGECREST FIELD OFFICE	INYO	BUREAU OF LAND MGMT
21	0210S	0370E	003	ALL				ENTIRE SECTION	RIDGECREST FIELD OFFICE	INYO	BUREAU OF LAND MGMT
21	0210S	0370E	004	ALL				ENTIRE SECTION	RIDGECREST FIELD OFFICE	INYO	BUREAU OF LAND MGMT
21	0210S	0370E	009	ALL				ENTIRE SECTION	RIDGECREST FIELD OFFICE	INYO	BUREAU OF LAND MGMT
21	0210S	0370E	010	ALL				ENTIRE SECTION	RIDGECREST FIELD OFFICE	INYO	BUREAU OF LAND MGMT
21	0210S	0370E	011	FF				WITHIN W2;	RIDGECREST FIELD OFFICE	INYO	BUREAU OF LAND MGMT
21	0210S	0370E	011	MNR				W2NWNWNE, N2NWSWNWNE;	RIDGECREST FIELD OFFICE	INYO	BUREAU OF LAND MGMT
21	0210S	0370E	012	ALL				ENTIRE SECTION	RIDGECREST FIELD OFFICE	INYO	BUREAU OF LAND MGMT
21	0210S	0370E	013	FF				WITHIN;	RIDGECREST FIELD OFFICE	INYO	BUREAU OF LAND MGMT
21	0210S	0370E	014	ALIQ				W2NW;	RIDGECREST FIELD OFFICE	INYO	BUREAU OF LAND MGMT
21	0210S	0370E	014	FF		02		WITHIN W2SW;	RIDGECREST FIELD OFFICE	KERN	BUREAU OF LAND MGMT
21	0210S	0370E	014	FF		01		WITHIN E2 AND W2NW;	RIDGECREST FIELD OFFICE	INYO	BUREAU OF LAND MGMT
21	0210S	0370E	014	FF		02		WITHIN W2SW;	RIDGECREST FIELD OFFICE	INYO	BUREAU OF LAND MGMT
21	0210S	0370E	014	FF		01		WITHIN E2 AND W2NW;	RIDGECREST FIELD OFFICE	KERN	BUREAU OF LAND MGMT
21	0210S	0370E	015	ALIQ				N2,SW;	RIDGECREST FIELD OFFICE	INYO	BUREAU OF LAND MGMT
21	0210S	0370E	015	FF				WITHIN SWSE;	RIDGECREST FIELD OFFICE	INYO	BUREAU OF LAND MGMT
21	0210S	0370E	016	ALIQ				N2NE,W2,SE;	RIDGECREST FIELD OFFICE	INYO	BUREAU OF LAND MGMT
21	0210S	0370E	021	ALL				ENTIRE SECTION	RIDGECREST FIELD OFFICE	INYO	BUREAU OF LAND MGMT
21	0210S	0370E	022	MNR				N2SWSE;	RIDGECREST FIELD OFFICE	INYO	BUREAU OF LAND MGMT
21	0210S	0370E	022	FF		01		WITHIN S2NE AND N2SE;	RIDGECREST FIELD OFFICE	INYO	BUREAU OF LAND MGMT
21	0210S	0370E	022	ALIQ		02		W2SW;	RIDGECREST FIELD OFFICE	INYO	BUREAU OF LAND MGMT
21	0210S	0370E	022	ALIQ		01		NWNE,NW,NESW;	RIDGECREST FIELD OFFICE	INYO	BUREAU OF LAND MGMT
21	0210S	0370E	022	FF		02		WITHIN SESE;	RIDGECREST FIELD OFFICE	INYO	BUREAU OF LAND MGMT
21	0210S	0370E	023	FF				WITHIN N2SWSW;	RIDGECREST FIELD OFFICE	INYO	BUREAU OF LAND MGMT
21	0210S	0370E	024	FF				WITHIN;	RIDGECREST FIELD OFFICE	INYO	BUREAU OF LAND MGMT
21	0210S	0370E	028	ALL				ENTIRE SECTION	RIDGECREST FIELD OFFICE	INYO	BUREAU OF LAND MGMT

NO WARRANTY IS MADE BY BLM FOR USE OF THE DATA FOR PURPOSES NOT INTENDED BY BLM

Section 209 Permit Office Report
DEPARTMENT OF THE INTERIOR
BUREAU OF LAND MANAGEMENT
CASE RECORDATION
(MASS) Serial Register Page

Run Date/Time: 7/22/2019 18:11 PM

Page 64 Of

										Serial Number: CACA-- - 057064	
Mer	Twp	Rng	Sec	SType	Nr	Suff	Subdivision	District/ Field Office	County	Mgmt Agency	
21	0210S	0370E	033	FF			WITHIN;	RIDGECREST FIELD OFFICE	INYO	BUREAU OF LAND MGMT	
21	0210S	0370E	033	FF			WITHIN;	RIDGECREST FIELD OFFICE	INYO	INYO NF	
21	0220S	0370E	004	FF			WITHIN;	RIDGECREST FIELD OFFICE	INYO	BUREAU OF LAND MGMT	
21	0220S	0370E	009	FF			WITHIN;	RIDGECREST FIELD OFFICE	INYO	BUREAU OF LAND MGMT	
21	0220S	0370E	010	ALIQ			E2,E2NW,SW;	RIDGECREST FIELD OFFICE	INYO	BUREAU OF LAND MGMT	
21	0220S	0370E	011	FF			WITHIN;	RIDGECREST FIELD OFFICE	INYO	BUREAU OF LAND MGMT	
21	0220S	0370E	012	FF			WITHIN;	RIDGECREST FIELD OFFICE	INYO	BUREAU OF LAND MGMT	
21	0220S	0370E	013	ALL			ENTIRE SECTION	RIDGECREST FIELD OFFICE	INYO	BUREAU OF LAND MGMT	
21	0220S	0370E	014	FF			WITHIN;	RIDGECREST FIELD OFFICE	INYO	BUREAU OF LAND MGMT	
21	0220S	0370E	015	FF			WITHIN;	RIDGECREST FIELD OFFICE	INYO	BUREAU OF LAND MGMT	
21	0220S	0370E	016	FF			WITHIN;	RIDGECREST FIELD OFFICE	INYO	BUREAU OF LAND MGMT	
21	0220S	0370E	021	FF			WITHIN;	RIDGECREST FIELD OFFICE	INYO	BUREAU OF LAND MGMT	
21	0220S	0370E	022	FF			WITHIN;	RIDGECREST FIELD OFFICE	INYO	BUREAU OF LAND MGMT	
21	0220S	0370E	023	FF			WITHIN;	RIDGECREST FIELD OFFICE	INYO	BUREAU OF LAND MGMT	
21	0220S	0370E	024	ALIQ			W2,SE;	RIDGECREST FIELD OFFICE	INYO	BUREAU OF LAND MGMT	
21	0220S	0370E	025	ALIQ			NE,E2NW,N2SE;	RIDGECREST FIELD OFFICE	INYO	BUREAU OF LAND MGMT	
21	0220S	0370E	025	FF			WITHIN NESW AND SESE;	RIDGECREST FIELD OFFICE	INYO	BUREAU OF LAND MGMT	
21	0220S	0370E	026	FF			WITHIN;	RIDGECREST FIELD OFFICE	INYO	BUREAU OF LAND MGMT	
21	0220S	0370E	035	FF			WITHIN;	RIDGECREST FIELD OFFICE	INYO	BUREAU OF LAND MGMT	
21	0220S	0370E	036	FF			WITHIN;	RIDGECREST FIELD OFFICE	INYO	BUREAU OF LAND MGMT	
21	0230S	0370E	001	FF			WITHIN;	RIDGECREST FIELD OFFICE	INYO	BUREAU OF LAND MGMT	
21	0230S	0370E	002	FF			WITHIN;	RIDGECREST FIELD OFFICE	INYO	BUREAU OF LAND MGMT	
21	0250S	0370E	026	FF			WITHIN;	RIDGECREST FIELD OFFICE	KERN	BUREAU OF LAND MGMT	
21	0250S	0370E	035	FF			WITHIN;	RIDGECREST FIELD OFFICE	KERN	BUREAU OF LAND MGMT	
21	0250S	0370E	036	FF			WITHIN;	RIDGECREST FIELD OFFICE	KERN	BUREAU OF LAND MGMT	
21	0260S	0370E	001	FF			WITHIN;	RIDGECREST FIELD OFFICE	KERN	BUREAU OF LAND MGMT	
21	0260S	0370E	002	FF			WITHIN;	RIDGECREST FIELD OFFICE	KERN	BUREAU OF LAND MGMT	
21	0270S	0370E	001	FF			WITHIN N2 AND SW;	RIDGECREST FIELD OFFICE	KERN	BUREAU OF LAND MGMT	
21	0270S	0370E	011	FF			WITHIN;	RIDGECREST FIELD OFFICE	KERN	BUREAU OF LAND MGMT	
21	0270S	0370E	012	FF			WITHIN;	RIDGECREST FIELD OFFICE	KERN	BUREAU OF LAND MGMT	
21	0270S	0370E	013	ALL			ENTIRE SECTION	RIDGECREST FIELD OFFICE	KERN	BUREAU OF LAND MGMT	
21	0270S	0370E	014	FF			WITHIN;	RIDGECREST FIELD OFFICE	KERN	BUREAU OF LAND MGMT	
21	0270S	0370E	015	FF			WITHIN;	RIDGECREST FIELD OFFICE	KERN	BUREAU OF LAND MGMT	
21	0270S	0370E	016	FF			WITHIN SESE;	RIDGECREST FIELD OFFICE	KERN	BUREAU OF LAND MGMT	
21	0270S	0370E	018	LOTS			4;	RIDGECREST FIELD OFFICE	KERN	BUREAU OF LAND MGMT	
21	0270S	0370E	019	ALIQ			NW;	RIDGECREST FIELD OFFICE	KERN	BUREAU OF LAND MGMT	
21	0270S	0370E	019	FF		01	WITHIN E2NE AND SW;	RIDGECREST FIELD OFFICE	KERN	BUREAU OF LAND MGMT	
21	0270S	0370E	019	FF		02	WITHIN E2SE;	RIDGECREST FIELD OFFICE	KERN	BUREAU OF LAND MGMT	
21	0270S	0370E	020	FF			WITHIN;	RIDGECREST FIELD OFFICE	KERN	BUREAU OF LAND MGMT	

NO WARRANTY IS MADE BY BLM FOR USE OF THE DATA FOR PURPOSES NOT INTENDED BY BLM

Section 208 Permit Application
DEPARTMENT OF THE INTERIOR
BUREAU OF LAND MANAGEMENT
CASE RECORDATION
(MASS) Serial Register Page

Run Date/Time: 7/22/2019 18:11 PM

Page 65 Of

							Serial Number: CACA-- - 057064			
Mer	Twp	Rng	Sec	SType	Nr	Suff	Subdivision	District/ Field Office	County	Mgmt Agency
21	0270S	0370E	021	FF			WITHIN;	RIDGECREST FIELD OFFICE	KERN	BUREAU OF LAND MGMT
21	0270S	0370E	022	ALL			ENTIRE SECTION	RIDGECREST FIELD OFFICE	KERN	BUREAU OF LAND MGMT
21	0270S	0370E	023	ALL			ENTIRE SECTION	RIDGECREST FIELD OFFICE	KERN	BUREAU OF LAND MGMT
21	0270S	0370E	024	ALL			ENTIRE SECTION	RIDGECREST FIELD OFFICE	KERN	BUREAU OF LAND MGMT
21	0270S	0370E	025	ALL			ENTIRE SECTION	RIDGECREST FIELD OFFICE	KERN	BUREAU OF LAND MGMT
21	0270S	0370E	026	ALL			ENTIRE SECTION	RIDGECREST FIELD OFFICE	KERN	BUREAU OF LAND MGMT
21	0270S	0370E	027	ALL			ENTIRE SECTION	RIDGECREST FIELD OFFICE	KERN	BUREAU OF LAND MGMT
21	0270S	0370E	028	ALL			ENTIRE SECTION	RIDGECREST FIELD OFFICE	KERN	BUREAU OF LAND MGMT
21	0270S	0370E	029	ALL			ENTIRE SECTION	RIDGECREST FIELD OFFICE	KERN	BUREAU OF LAND MGMT
21	0270S	0370E	030	ALIQ			S2;	RIDGECREST FIELD OFFICE	KERN	BUREAU OF LAND MGMT
21	0270S	0370E	030	FF			WITHIN NE AND NW;	RIDGECREST FIELD OFFICE	KERN	BUREAU OF LAND MGMT
21	0270S	0370E	031	FF			WITHIN;	RIDGECREST FIELD OFFICE	KERN	BUREAU OF LAND MGMT
21	0270S	0370E	032	ALL			ENTIRE SECTION	RIDGECREST FIELD OFFICE	KERN	BUREAU OF LAND MGMT
21	0270S	0370E	033	ALL			ENTIRE SECTION	RIDGECREST FIELD OFFICE	KERN	BUREAU OF LAND MGMT
21	0270S	0370E	034	ALL			ENTIRE SECTION	RIDGECREST FIELD OFFICE	KERN	BUREAU OF LAND MGMT
21	0270S	0370E	035	ALL			ENTIRE SECTION	RIDGECREST FIELD OFFICE	KERN	BUREAU OF LAND MGMT
21	0270S	0370E	036	ALIQ			N2,E2SE;	RIDGECREST FIELD OFFICE	KERN	BUREAU OF LAND MGMT
21	0280S	0370E	001	ALL			ENTIRE SECTION	RIDGECREST FIELD OFFICE	KERN	BUREAU OF LAND MGMT
21	0280S	0370E	002	ALL			ENTIRE SECTION	RIDGECREST FIELD OFFICE	KERN	BUREAU OF LAND MGMT
21	0280S	0370E	003	ALL			ENTIRE SECTION	RIDGECREST FIELD OFFICE	KERN	BUREAU OF LAND MGMT
21	0280S	0370E	004	ALL			ENTIRE SECTION	RIDGECREST FIELD OFFICE	KERN	BUREAU OF LAND MGMT
21	0280S	0370E	005	ALL			ENTIRE SECTION	RIDGECREST FIELD OFFICE	KERN	BUREAU OF LAND MGMT
21	0280S	0370E	006	ALL			ENTIRE SECTION	RIDGECREST FIELD OFFICE	KERN	BUREAU OF LAND MGMT
21	0280S	0370E	007	ALL			ENTIRE SECTION	RIDGECREST FIELD OFFICE	KERN	BUREAU OF LAND MGMT
21	0280S	0370E	008	ALL			ENTIRE SECTION	RIDGECREST FIELD OFFICE	KERN	BUREAU OF LAND MGMT
21	0280S	0370E	009	ALIQ			N2,SW,W2SE;	RIDGECREST FIELD OFFICE	KERN	BUREAU OF LAND MGMT
21	0280S	0370E	010	ALL			ENTIRE SECTION	RIDGECREST FIELD OFFICE	KERN	BUREAU OF LAND MGMT
21	0280S	0370E	011	ALL			ENTIRE SECTION	RIDGECREST FIELD OFFICE	KERN	BUREAU OF LAND MGMT
21	0280S	0370E	012	ALL			ENTIRE SECTION	RIDGECREST FIELD OFFICE	KERN	BUREAU OF LAND MGMT
21	0280S	0370E	013	ALIQ			E2,W2NW,W2SW;	RIDGECREST FIELD OFFICE	KERN	BUREAU OF LAND MGMT
21	0280S	0370E	014	ALL			ENTIRE SECTION	RIDGECREST FIELD OFFICE	KERN	BUREAU OF LAND MGMT
21	0280S	0370E	015	ALL			ENTIRE SECTION	RIDGECREST FIELD OFFICE	KERN	BUREAU OF LAND MGMT
21	0280S	0370E	016	ALIQ			E2SE;	RIDGECREST FIELD OFFICE	KERN	BUREAU OF LAND MGMT
21	0280S	0370E	017	ALL			ENTIRE SECTION	RIDGECREST FIELD OFFICE	KERN	BUREAU OF LAND MGMT
21	0280S	0370E	018	ALL			ENTIRE SECTION	RIDGECREST FIELD OFFICE	KERN	BUREAU OF LAND MGMT
21	0280S	0370E	025	FF		01	WITHIN E2E2NENE;	RIDGECREST FIELD OFFICE	KERN	BUREAU OF LAND MGMT
21	0280S	0370E	025	FF		03	WITHIN SESW AND W2SE;	RIDGECREST FIELD OFFICE	KERN	BUREAU OF LAND MGMT
21	0280S	0370E	025	ALIQ			E2SE;	RIDGECREST FIELD OFFICE	KERN	BUREAU OF LAND MGMT
21	0280S	0370E	025	FF		02	WITHIN NWSENE;	RIDGECREST FIELD OFFICE	KERN	BUREAU OF LAND MGMT

NO WARRANTY IS MADE BY BLM FOR USE OF THE DATA FOR PURPOSES NOT INTENDED BY BLM

Section 209
DEPARTMENT OF THE INTERIOR
BUREAU OF LAND MANAGEMENT
CASE RECORDATION
(MASS) Serial Register Page

Run Date/Time: 7/22/2019 18:11 PM

Page 66 Of

							Serial Number: CACA-- - 057064			
Mer	Twp	Rng	Sec	SType	Nr	Suff	Subdivision	District/ Field Office	County	Mgmt Agency
21	0280S	0370E	025	MNR			E2SENE,E2SWSENE;	RIDGECREST FIELD OFFICE	KERN	BUREAU OF LAND MGMT
21	0280S	0370E	035	FF			WITHIN;	RIDGECREST FIELD OFFICE	KERN	BUREAU OF LAND MGMT
21	0280S	0370E	036	ALIQ	01		NWNE,S2NE,SENW;	RIDGECREST FIELD OFFICE	KERN	BUREAU OF LAND MGMT
21	0280S	0370E	036	ALIQ	02		E2SW,SWSW,SE;	RIDGECREST FIELD OFFICE	KERN	BUREAU OF LAND MGMT
21	0280S	0370E	036	FF	01		WITHIN NENW AND W2NW;	RIDGECREST FIELD OFFICE	KERN	BUREAU OF LAND MGMT
21	0280S	0370E	036	FF	02		WITHIN NWSW;	RIDGECREST FIELD OFFICE	KERN	BUREAU OF LAND MGMT
21	0200S	0372E	012	FF			WITHIN;	RIDGECREST FIELD OFFICE	INYO	BUREAU OF LAND MGMT
21	0200S	0372E	013	ALL			ENTIRE SECTION	RIDGECREST FIELD OFFICE	INYO	BUREAU OF LAND MGMT
21	0200S	0372E	024	ALL			ENTIRE SECTION	RIDGECREST FIELD OFFICE	INYO	BUREAU OF LAND MGMT
21	0200S	0372E	025	ALL			ENTIRE SECTION	RIDGECREST FIELD OFFICE	INYO	BUREAU OF LAND MGMT
21	0230S	0372E	001	ALL			ENTIRE SECTION	RIDGECREST FIELD OFFICE	INYO	BUREAU OF LAND MGMT
21	0230S	0372E	012	FF			WITHIN;	RIDGECREST FIELD OFFICE	INYO	BUREAU OF LAND MGMT
21	0260S	0372E	012	FF			WITHIN;	RIDGECREST FIELD OFFICE	KERN	BUREAU OF LAND MGMT
21	0150S	0380E	034	FF			WITHIN;	RIDGECREST FIELD OFFICE	INYO	BUREAU OF LAND MGMT
21	0150S	0380E	034	FF			WITHIN;	BISHOP FIELD OFFICE	INYO	BUREAU OF LAND MGMT
21	0150S	0380E	035	FF			WITHIN AND EXCL MS 5857;	RIDGECREST FIELD OFFICE	INYO	BUREAU OF LAND MGMT
21	0150S	0380E	036	FF			WITHIN;	RIDGECREST FIELD OFFICE	INYO	BUREAU OF LAND MGMT
21	0160S	0380E	001	FF			WITHIN AND EXCL MS 5857;	RIDGECREST FIELD OFFICE	INYO	BUREAU OF LAND MGMT
21	0160S	0380E	002	FF	01		WITHIN AND EXCL MS 2048;	BISHOP FIELD OFFICE	INYO	BUREAU OF LAND MGMT
21	0160S	0380E	002	FF	01		WITHIN AND EXCL MS 2048;	RIDGECREST FIELD OFFICE	INYO	BUREAU OF LAND MGMT
21	0160S	0380E	002	FF	02		WITHIN AND EXCL MS 5857;	RIDGECREST FIELD OFFICE	INYO	BUREAU OF LAND MGMT
21	0160S	0380E	002	FF	02		WITHIN AND EXCL MS 5857;	BISHOP FIELD OFFICE	INYO	BUREAU OF LAND MGMT
21	0160S	0380E	003	FF			WITHIN;	BISHOP FIELD OFFICE	INYO	BUREAU OF LAND MGMT
21	0160S	0380E	003	FF			WITHIN;	RIDGECREST FIELD OFFICE	INYO	BUREAU OF LAND MGMT
21	0160S	0380E	011	FF			WITHIN;	BISHOP FIELD OFFICE	INYO	BUREAU OF LAND MGMT
21	0160S	0380E	011	FF			WITHIN;	RIDGECREST FIELD OFFICE	INYO	BUREAU OF LAND MGMT
21	0160S	0380E	012	FF			EXCL MS 5396;	RIDGECREST FIELD OFFICE	INYO	BUREAU OF LAND MGMT
21	0160S	0380E	013	FF	07		WITHIN AND EXCL MS 4651;	RIDGECREST FIELD OFFICE	INYO	BUREAU OF LAND MGMT
21	0160S	0380E	013	FF	09		WITHIN AND EXCL MS 5395;	RIDGECREST FIELD OFFICE	INYO	BUREAU OF LAND MGMT
21	0160S	0380E	013	FF	02		WITHIN AND EXCL MS 987;	RIDGECREST FIELD OFFICE	INYO	BUREAU OF LAND MGMT
21	0160S	0380E	013	FF	06		WITHIN AND EXCL MS 1587;	RIDGECREST FIELD OFFICE	INYO	BUREAU OF LAND MGMT
21	0160S	0380E	013	FF	08		WITHIN AND EXCL MS 5390;	RIDGECREST FIELD OFFICE	INYO	BUREAU OF LAND MGMT
21	0160S	0380E	013	FF	04		WITHIN AND EXCL MS 1131;	RIDGECREST FIELD OFFICE	INYO	BUREAU OF LAND MGMT
21	0160S	0380E	013	FF	10		WITHIN AND EXCL MS 5396;	RIDGECREST FIELD OFFICE	INYO	BUREAU OF LAND MGMT
21	0160S	0380E	013	FF	03		WITHIN AND EXCL MS 1057;	RIDGECREST FIELD OFFICE	INYO	BUREAU OF LAND MGMT
21	0160S	0380E	013	FF	01		WITHIN AND EXCL MS 171;	RIDGECREST FIELD OFFICE	INYO	BUREAU OF LAND MGMT
21	0160S	0380E	013	FF	05		WITHIN AND EXCL MS 1295;	RIDGECREST FIELD OFFICE	INYO	BUREAU OF LAND MGMT
21	0160S	0380E	014	FF	03		WITHIN AND EXCL MS 1303;	RIDGECREST FIELD OFFICE	INYO	BUREAU OF LAND MGMT
21	0160S	0380E	014	FF	01		WITHIN AND EXCL MS 1131;	RIDGECREST FIELD OFFICE	INYO	BUREAU OF LAND MGMT

NO WARRANTY IS MADE BY BLM FOR USE OF THE DATA FOR PURPOSES NOT INTENDED BY BLM

Section 209
DEPARTMENT OF THE INTERIOR
BUREAU OF LAND MANAGEMENT
CASE RECORDATION
(MASS) Serial Register Page

Run Date/Time: 7/22/2019 18:11 PM

Page 67 Of 85

								Serial Number: CACA-- - 057064		
Mer	Twp	Rng	Sec	SType	Nr	Suff	Subdivision	District/ Field Office	County	Mgmt Agency
21	0160S	0380E	014	FF		02	WITHIN AND EXCL MS 1151;	RIDGECREST FIELD OFFICE	INYO	BUREAU OF LAND MGMT
21	0160S	0380E	014	FF		02	WITHIN AND EXCL MS 1151;	BISHOP FIELD OFFICE	INYO	BUREAU OF LAND MGMT
21	0160S	0380E	014	FF		03	WITHIN AND EXCL MS 1303;	BISHOP FIELD OFFICE	INYO	BUREAU OF LAND MGMT
21	0160S	0380E	014	FF		01	WITHIN AND EXCL MS 1131;	BISHOP FIELD OFFICE	INYO	BUREAU OF LAND MGMT
21	0160S	0380E	022	FF			WITHIN;	BISHOP FIELD OFFICE	INYO	BUREAU OF LAND MGMT
21	0160S	0380E	022	FF			WITHIN;	RIDGECREST FIELD OFFICE	INYO	BUREAU OF LAND MGMT
21	0160S	0380E	023	FF		02	WITHIN AND EXCL MS 1151;	RIDGECREST FIELD OFFICE	INYO	BUREAU OF LAND MGMT
21	0160S	0380E	023	FF		03	WITHIN AND EXCL MS 1303;	RIDGECREST FIELD OFFICE	INYO	BUREAU OF LAND MGMT
21	0160S	0380E	023	FF		01	WITHIN AND EXCL MS 1131;	RIDGECREST FIELD OFFICE	INYO	BUREAU OF LAND MGMT
21	0160S	0380E	024	FF		03	WITHIN AND EXCL MS 1057;	RIDGECREST FIELD OFFICE	INYO	BUREAU OF LAND MGMT
21	0160S	0380E	024	FF		10	WITHIN AND EXCL MS 5395;	RIDGECREST FIELD OFFICE	INYO	BUREAU OF LAND MGMT
21	0160S	0380E	024	FF		04	WITHIN AND EXCL MS 1124;	RIDGECREST FIELD OFFICE	INYO	BUREAU OF LAND MGMT
21	0160S	0380E	024	FF		06	WITHIN AND EXCL MS 1295;	RIDGECREST FIELD OFFICE	INYO	BUREAU OF LAND MGMT
21	0160S	0380E	024	FF		09	WITHIN AND EXCL MS 5390;	RIDGECREST FIELD OFFICE	INYO	BUREAU OF LAND MGMT
21	0160S	0380E	024	FF		02	WITHIN AND EXCL MS 987;	RIDGECREST FIELD OFFICE	INYO	BUREAU OF LAND MGMT
21	0160S	0380E	024	FF		08	WITHIN AND EXCL MS 1730;	RIDGECREST FIELD OFFICE	INYO	BUREAU OF LAND MGMT
21	0160S	0380E	024	FF		05	WITHIN AND EXCL MS 1131;	RIDGECREST FIELD OFFICE	INYO	BUREAU OF LAND MGMT
21	0160S	0380E	024	FF		01	WITHIN AND EXCL MS 301;	RIDGECREST FIELD OFFICE	INYO	BUREAU OF LAND MGMT
21	0160S	0380E	024	FF		07	WITHIN AND EXCL MS 1587;	RIDGECREST FIELD OFFICE	INYO	BUREAU OF LAND MGMT
21	0160S	0380E	025	ALL			ENTIRE SECTION	RIDGECREST FIELD OFFICE	INYO	BUREAU OF LAND MGMT
21	0160S	0380E	026	FF			WITHIN;	RIDGECREST FIELD OFFICE	INYO	BUREAU OF LAND MGMT
21	0160S	0380E	027	FF			WITHIN;	RIDGECREST FIELD OFFICE	INYO	BUREAU OF LAND MGMT
21	0160S	0380E	027	FF			WITHIN;	BISHOP FIELD OFFICE	INYO	BUREAU OF LAND MGMT
21	0160S	0380E	028	FF			WITHIN;	RIDGECREST FIELD OFFICE	INYO	BUREAU OF LAND MGMT
21	0160S	0380E	028	FF			WITHIN;	BISHOP FIELD OFFICE	INYO	BUREAU OF LAND MGMT
21	0160S	0380E	032	FF			WITHIN;	BISHOP FIELD OFFICE	INYO	BUREAU OF LAND MGMT
21	0160S	0380E	032	FF			WITHIN;	RIDGECREST FIELD OFFICE	INYO	BUREAU OF LAND MGMT
21	0160S	0380E	033	FF			WITHIN;	RIDGECREST FIELD OFFICE	INYO	BUREAU OF LAND MGMT
21	0160S	0380E	034	ALL			ENTIRE SECTION	RIDGECREST FIELD OFFICE	INYO	BUREAU OF LAND MGMT
21	0160S	0380E	035	ALL			ENTIRE SECTION	RIDGECREST FIELD OFFICE	INYO	BUREAU OF LAND MGMT
21	0160S	0380E	036	ALL			ENTIRE SECTION	RIDGECREST FIELD OFFICE	INYO	BUREAU OF LAND MGMT
21	0170S	0380E	001	ALL			ENTIRE SECTION	RIDGECREST FIELD OFFICE	INYO	BUREAU OF LAND MGMT
21	0170S	0380E	002	ALL			ENTIRE SECTION	RIDGECREST FIELD OFFICE	INYO	BUREAU OF LAND MGMT
21	0170S	0380E	003	ALL			ENTIRE SECTION	RIDGECREST FIELD OFFICE	INYO	BUREAU OF LAND MGMT
21	0170S	0380E	004	FF			WITHIN;	BISHOP FIELD OFFICE	INYO	BUREAU OF LAND MGMT
21	0170S	0380E	004	FF			WITHIN;	RIDGECREST FIELD OFFICE	INYO	BUREAU OF LAND MGMT
21	0170S	0380E	004	FF			WITHIN;	BISHOP FIELD OFFICE	MONO	INYO NF
21	0170S	0380E	011	ALL			ENTIRE SECTION	RIDGECREST FIELD OFFICE	INYO	BUREAU OF LAND MGMT
21	0170S	0380E	012	ALL			ENTIRE SECTION	RIDGECREST FIELD OFFICE	INYO	BUREAU OF LAND MGMT

NO WARRANTY IS MADE BY BLM FOR USE OF THE DATA FOR PURPOSES NOT INTENDED BY BLM

Section 209 Permit Application
DEPARTMENT OF THE INTERIOR
BUREAU OF LAND MANAGEMENT
CASE RECORDATION
(MASS) Serial Register Page

Run Date/Time: 7/22/2019 18:11 PM

Page 68 Of 85

Serial Number: CACA-- - 057064										
Mer	Twp	Rng	Sec	SType	Nr	Suff	Subdivision	District/ Field Office	County	Mgmt Agency
21	0170S	0380E	013	FF			WITHIN;	RIDGECREST FIELD OFFICE	INYO	BUREAU OF LAND MGMT
21	0170S	0380E	014	FF			WITHIN;	RIDGECREST FIELD OFFICE	INYO	BUREAU OF LAND MGMT
21	0170S	0380E	023	FF			WITHIN;	RIDGECREST FIELD OFFICE	INYO	BUREAU OF LAND MGMT
21	0170S	0380E	026	FF			WITHIN;	RIDGECREST FIELD OFFICE	INYO	BUREAU OF LAND MGMT
21	0170S	0380E	034	FF			WITHIN;	RIDGECREST FIELD OFFICE	INYO	BUREAU OF LAND MGMT
21	0170S	0380E	035	FF			WITHIN;	RIDGECREST FIELD OFFICE	INYO	BUREAU OF LAND MGMT
21	0170S	0380E	036	FF			WITHIN;	RIDGECREST FIELD OFFICE	INYO	BUREAU OF LAND MGMT
21	0180S	0380E	001	FF			WITHIN;	RIDGECREST FIELD OFFICE	INYO	BUREAU OF LAND MGMT
21	0180S	0380E	002	ALL			ENTIRE SECTION	RIDGECREST FIELD OFFICE	INYO	BUREAU OF LAND MGMT
21	0180S	0380E	003	FF			WITHIN;	RIDGECREST FIELD OFFICE	INYO	BUREAU OF LAND MGMT
21	0180S	0380E	003	FF			WITHIN;	BISHOP FIELD OFFICE	INYO	BUREAU OF LAND MGMT
21	0180S	0380E	004	FF			WITHIN;	BISHOP FIELD OFFICE	INYO	BUREAU OF LAND MGMT
21	0180S	0380E	008	FF			WITHIN;	BISHOP FIELD OFFICE	INYO	BUREAU OF LAND MGMT
21	0180S	0380E	009	FF			WITHIN;	BISHOP FIELD OFFICE	INYO	BUREAU OF LAND MGMT
21	0180S	0380E	010	ALL			ENTIRE SECTION	RIDGECREST FIELD OFFICE	INYO	BUREAU OF LAND MGMT
21	0180S	0380E	010	ALL			ENTIRE SECTION	BISHOP FIELD OFFICE	INYO	BUREAU OF LAND MGMT
21	0180S	0380E	011	ALL			ENTIRE SECTION	RIDGECREST FIELD OFFICE	INYO	BUREAU OF LAND MGMT
21	0180S	0380E	012	FF			WITHIN;	RIDGECREST FIELD OFFICE	INYO	BUREAU OF LAND MGMT
21	0180S	0380E	013	FF			WITHIN;	RIDGECREST FIELD OFFICE	INYO	BUREAU OF LAND MGMT
21	0180S	0380E	014	ALL			ENTIRE SECTION	RIDGECREST FIELD OFFICE	INYO	BUREAU OF LAND MGMT
21	0180S	0380E	015	ALL			ENTIRE SECTION	BISHOP FIELD OFFICE	INYO	BUREAU OF LAND MGMT
21	0180S	0380E	015	ALL			ENTIRE SECTION	RIDGECREST FIELD OFFICE	INYO	BUREAU OF LAND MGMT
21	0180S	0380E	017	FF			WITHIN;	BISHOP FIELD OFFICE	INYO	BUREAU OF LAND MGMT
21	0180S	0380E	018	FF			WITHIN;	BISHOP FIELD OFFICE	INYO	BUREAU OF LAND MGMT
21	0180S	0380E	019	FF			WITHIN;	BISHOP FIELD OFFICE	INYO	BUREAU OF LAND MGMT
21	0180S	0380E	020	FF			WITHIN;	BISHOP FIELD OFFICE	INYO	BUREAU OF LAND MGMT
21	0180S	0380E	021	FF			WITHIN;	BISHOP FIELD OFFICE	INYO	BUREAU OF LAND MGMT
21	0180S	0380E	022	FF			WITHIN;	BISHOP FIELD OFFICE	INYO	BUREAU OF LAND MGMT
21	0180S	0380E	022	FF			WITHIN;	RIDGECREST FIELD OFFICE	INYO	BUREAU OF LAND MGMT
21	0180S	0380E	023	ALL			ENTIRE SECTION	RIDGECREST FIELD OFFICE	INYO	BUREAU OF LAND MGMT
21	0180S	0380E	024	ALL			ENTIRE SECTION	RIDGECREST FIELD OFFICE	INYO	BUREAU OF LAND MGMT
21	0180S	0380E	025	FF			WITHIN;	RIDGECREST FIELD OFFICE	INYO	BUREAU OF LAND MGMT
21	0180S	0380E	029	FF			WITHIN;	BISHOP FIELD OFFICE	INYO	BUREAU OF LAND MGMT
21	0180S	0380E	030	FF			WITHIN;	BISHOP FIELD OFFICE	INYO	BUREAU OF LAND MGMT
21	0180S	0380E	036	FF			WITHIN;	RIDGECREST FIELD OFFICE	INYO	BUREAU OF LAND MGMT
21	0200S	0380E	017	FF			WITHIN;	RIDGECREST FIELD OFFICE	INYO	BUREAU OF LAND MGMT
21	0200S	0380E	018	FF			WITHIN;	RIDGECREST FIELD OFFICE	INYO	BUREAU OF LAND MGMT
21	0200S	0380E	019	ALL			ENTIRE SECTION	RIDGECREST FIELD OFFICE	INYO	BUREAU OF LAND MGMT
21	0200S	0380E	020	FF			WITHIN;	RIDGECREST FIELD OFFICE	INYO	BUREAU OF LAND MGMT

NO WARRANTY IS MADE BY BLM FOR USE OF THE DATA FOR PURPOSES NOT INTENDED BY BLM

Section 208 Forest Compliance
DEPARTMENT OF THE INTERIOR
BUREAU OF LAND MANAGEMENT
CASE RECORDATION
(MASS) Serial Register Page

Run Date/Time: 7/22/2019 18:11 PM

Page 69 Of 85

							Serial Number: CACA-- - 057064			
Mer	Twp	Rng	Sec	SType	Nr	Suff	Subdivision	District/ Field Office	County	Mgmt Agency
21	0200S	0380E	021	FF			WITHIN;	RIDGECREST FIELD OFFICE	INYO	BUREAU OF LAND MGMT
21	0200S	0380E	028	FF			WITHIN;	RIDGECREST FIELD OFFICE	INYO	BUREAU OF LAND MGMT
21	0200S	0380E	029	ALL			ENTIRE SECTION	RIDGECREST FIELD OFFICE	INYO	BUREAU OF LAND MGMT
21	0200S	0380E	030	ALL			ENTIRE SECTION	RIDGECREST FIELD OFFICE	INYO	BUREAU OF LAND MGMT
21	0200S	0380E	031	ALL			ENTIRE SECTION	RIDGECREST FIELD OFFICE	INYO	BUREAU OF LAND MGMT
21	0200S	0380E	032	ALL			ENTIRE SECTION	RIDGECREST FIELD OFFICE	INYO	BUREAU OF LAND MGMT
21	0200S	0380E	033	FF			WITHIN;	RIDGECREST FIELD OFFICE	INYO	BUREAU OF LAND MGMT
21	0210S	0380E	002	FF			WITHIN;	RIDGECREST FIELD OFFICE	INYO	BUREAU OF LAND MGMT
21	0210S	0380E	003	ALL			ENTIRE SECTION	RIDGECREST FIELD OFFICE	INYO	BUREAU OF LAND MGMT
21	0210S	0380E	004	ALL			ENTIRE SECTION	RIDGECREST FIELD OFFICE	INYO	BUREAU OF LAND MGMT
21	0210S	0380E	005	ALL			ENTIRE SECTION	RIDGECREST FIELD OFFICE	INYO	BUREAU OF LAND MGMT
21	0210S	0380E	006	ALL			ENTIRE SECTION	RIDGECREST FIELD OFFICE	INYO	BUREAU OF LAND MGMT
21	0210S	0380E	007	ALL			ENTIRE SECTION	RIDGECREST FIELD OFFICE	INYO	BUREAU OF LAND MGMT
21	0210S	0380E	008	ALL			ENTIRE SECTION	RIDGECREST FIELD OFFICE	INYO	BUREAU OF LAND MGMT
21	0210S	0380E	009	ALL			ENTIRE SECTION	RIDGECREST FIELD OFFICE	INYO	BUREAU OF LAND MGMT
21	0210S	0380E	010	ALL			ENTIRE SECTION	RIDGECREST FIELD OFFICE	INYO	BUREAU OF LAND MGMT
21	0210S	0380E	011	FF			WITHIN;	RIDGECREST FIELD OFFICE	INYO	BUREAU OF LAND MGMT
21	0210S	0380E	015	ALL			ENTIRE SECTION	RIDGECREST FIELD OFFICE	INYO	BUREAU OF LAND MGMT
21	0210S	0380E	017	ALL			ENTIRE SECTION	RIDGECREST FIELD OFFICE	INYO	BUREAU OF LAND MGMT
21	0210S	0380E	018	ALL			ENTIRE SECTION	RIDGECREST FIELD OFFICE	INYO	BUREAU OF LAND MGMT
21	0210S	0380E	019	FF			WITHIN;	RIDGECREST FIELD OFFICE	INYO	BUREAU OF LAND MGMT
21	0210S	0380E	020	ALL			ENTIRE SECTION	RIDGECREST FIELD OFFICE	INYO	BUREAU OF LAND MGMT
21	0210S	0380E	022	ALL			ENTIRE SECTION	RIDGECREST FIELD OFFICE	INYO	BUREAU OF LAND MGMT
21	0210S	0380E	026	ALIQ			N2;	RIDGECREST FIELD OFFICE	INYO	BUREAU OF LAND MGMT
21	0210S	0380E	027	ALL			ENTIRE SECTION	RIDGECREST FIELD OFFICE	INYO	BUREAU OF LAND MGMT
21	0210S	0380E	028	ALL			ENTIRE SECTION	RIDGECREST FIELD OFFICE	INYO	BUREAU OF LAND MGMT
21	0210S	0380E	029	FF			WITHIN;	RIDGECREST FIELD OFFICE	INYO	BUREAU OF LAND MGMT
21	0210S	0380E	030	FF			WITHIN;	RIDGECREST FIELD OFFICE	INYO	BUREAU OF LAND MGMT
21	0210S	0380E	032	FF			WITHIN;	RIDGECREST FIELD OFFICE	INYO	BUREAU OF LAND MGMT
21	0210S	0380E	033	ALL			ENTIRE SECTION	RIDGECREST FIELD OFFICE	INYO	BUREAU OF LAND MGMT
21	0210S	0380E	034	ALL			ENTIRE SECTION	RIDGECREST FIELD OFFICE	INYO	BUREAU OF LAND MGMT
21	0220S	0380E	019	FF			WITHIN SW;	RIDGECREST FIELD OFFICE	INYO	BUREAU OF LAND MGMT
21	0220S	0380E	029	ALIQ			SW;	RIDGECREST FIELD OFFICE	INYO	BUREAU OF LAND MGMT
21	0220S	0380E	029	FF			WITHIN NW;	RIDGECREST FIELD OFFICE	INYO	BUREAU OF LAND MGMT
21	0220S	0380E	030	ALIQ			N2,N2SW,SWSW,NESE;	RIDGECREST FIELD OFFICE	INYO	BUREAU OF LAND MGMT
21	0220S	0380E	030	MNR		05	SESESE;	RIDGECREST FIELD OFFICE	INYO	BUREAU OF LAND MGMT
21	0220S	0380E	030	MNR		01	NENENESESW;	RIDGECREST FIELD OFFICE	INYO	BUREAU OF LAND MGMT
21	0220S	0380E	030	MNR		02	W2NENESESW, NWNESESW;	RIDGECREST FIELD OFFICE	INYO	BUREAU OF LAND MGMT
21	0220S	0380E	030	MNR		03	N2SWNESESW,W2SESW;	RIDGECREST FIELD OFFICE	INYO	BUREAU OF LAND MGMT

NO WARRANTY IS MADE BY BLM FOR USE OF THE DATA FOR PURPOSES NOT INTENDED BY BLM

Section 208 Final Recordation
DEPARTMENT OF THE INTERIOR
BUREAU OF LAND MANAGEMENT
CASE RECORDATION
(MASS) Serial Register Page

Run Date/Time: 7/22/2019 18:11 PM

Page 70 Of 85

							Serial Number: CACA-- - 057064			
Mer	Twp	Rng	Sec	SType	Nr	Suff	Subdivision	District/ Field Office	County	Mgmt Agency
21	0220S	0380E	030	MNR	04	E2NESESE,E2SWESE;		RIDGECREST FIELD OFFICE	INYO	BUREAU OF LAND MGMT
21	0220S	0380E	031	FF		WITHIN W2NWNW AND S2;		RIDGECREST FIELD OFFICE	INYO	BUREAU OF LAND MGMT
21	0220S	0380E	031	MNR	02	S2SENE,W2NWSENWNW;		RIDGECREST FIELD OFFICE	INYO	BUREAU OF LAND MGMT
21	0220S	0380E	031	MNR	01	E2NENE,NESENE;		RIDGECREST FIELD OFFICE	INYO	BUREAU OF LAND MGMT
21	0220S	0380E	031	MNR	05	W2SWNW,SESWNW;		RIDGECREST FIELD OFFICE	INYO	BUREAU OF LAND MGMT
21	0220S	0380E	031	MNR	04	SENESENWNW,		RIDGECREST FIELD OFFICE	INYO	BUREAU OF LAND MGMT
21	0220S	0380E	031	MNR	06	SENESENWNW;		RIDGECREST FIELD OFFICE	INYO	BUREAU OF LAND MGMT
21	0220S	0380E	031	MNR	03	SWSENWNW,		RIDGECREST FIELD OFFICE	INYO	BUREAU OF LAND MGMT
21	0220S	0380E	032	ALL		W2NENESWNW;		RIDGECREST FIELD OFFICE	INYO	BUREAU OF LAND MGMT
21	0230S	0380E	005	ALIQ		ENTIRE SECTION		RIDGECREST FIELD OFFICE	INYO	BUREAU OF LAND MGMT
21	0230S	0380E	005	ALIQ		NE,SE,SE;		RIDGECREST FIELD OFFICE	INYO	BUREAU OF LAND MGMT
21	0230S	0380E	005	LOTS		3;		RIDGECREST FIELD OFFICE	INYO	BUREAU OF LAND MGMT
21	0230S	0380E	006	LOTS		2;		RIDGECREST FIELD OFFICE	INYO	BUREAU OF LAND MGMT
21	0230S	0380E	006	ALIQ		SWNE,NW,SW,W2SE;		RIDGECREST FIELD OFFICE	INYO	BUREAU OF LAND MGMT
21	0230S	0380E	007	ALIQ	02	SW,W2SE;		RIDGECREST FIELD OFFICE	INYO	BUREAU OF LAND MGMT
21	0230S	0380E	007	ALIQ	01	W2NE,N2NW,SE,SE;		RIDGECREST FIELD OFFICE	INYO	BUREAU OF LAND MGMT
21	0230S	0380E	008	ALIQ		NE,E2SW,SE;		RIDGECREST FIELD OFFICE	INYO	BUREAU OF LAND MGMT
21	0230S	0380E	017	ALIQ		NE,E2NW,E2SW,SE;		RIDGECREST FIELD OFFICE	INYO	BUREAU OF LAND MGMT
21	0230S	0380E	018	ALIQ		NWNE,W2SE;		RIDGECREST FIELD OFFICE	INYO	BUREAU OF LAND MGMT
21	0230S	0380E	018	FF		WITHIN W2;		RIDGECREST FIELD OFFICE	INYO	BUREAU OF LAND MGMT
21	0230S	0380E	019	FF		WITHIN W2NE AND SE;		RIDGECREST FIELD OFFICE	INYO	BUREAU OF LAND MGMT
21	0230S	0380E	020	ALIQ		NE,SE;		RIDGECREST FIELD OFFICE	INYO	BUREAU OF LAND MGMT
21	0230S	0380E	029	FF		WITHIN;		RIDGECREST FIELD OFFICE	INYO	BUREAU OF LAND MGMT
21	0230S	0380E	030	FF		WITHIN;		RIDGECREST FIELD OFFICE	INYO	BUREAU OF LAND MGMT
21	0230S	0380E	031	FF		WITHIN;		RIDGECREST FIELD OFFICE	INYO	BUREAU OF LAND MGMT
21	0230S	0380E	032	FF		WITHIN;		RIDGECREST FIELD OFFICE	INYO	BUREAU OF LAND MGMT
21	0240S	0380E	005	FF		WITHIN;		RIDGECREST FIELD OFFICE	INYO	BUREAU OF LAND MGMT
21	0240S	0380E	006	FF		WITHIN;		RIDGECREST FIELD OFFICE	INYO	BUREAU OF LAND MGMT
21	0240S	0380E	007	FF		WITHIN;		RIDGECREST FIELD OFFICE	INYO	BUREAU OF LAND MGMT
21	0240S	0380E	008	FF		WITHIN;		RIDGECREST FIELD OFFICE	INYO	BUREAU OF LAND MGMT
21	0240S	0380E	017	FF		WITHIN;		RIDGECREST FIELD OFFICE	INYO	BUREAU OF LAND MGMT
21	0240S	0380E	018	FF		WITHIN;		RIDGECREST FIELD OFFICE	INYO	BUREAU OF LAND MGMT
21	0240S	0380E	019	FF		WITHIN;		RIDGECREST FIELD OFFICE	INYO	BUREAU OF LAND MGMT
21	0240S	0380E	020	FF		WITHIN;		RIDGECREST FIELD OFFICE	INYO	BUREAU OF LAND MGMT
21	0240S	0380E	029	FF		WITHIN S2SE;		RIDGECREST FIELD OFFICE	INYO	BUREAU OF LAND MGMT
21	0240S	0380E	029	ALIQ		W2NW,SW;		RIDGECREST FIELD OFFICE	INYO	BUREAU OF LAND MGMT
21	0240S	0380E	030	FF		WITHIN;		RIDGECREST FIELD OFFICE	INYO	BUREAU OF LAND MGMT
21	0240S	0380E	031	FF		WITHIN;		RIDGECREST FIELD OFFICE	INYO	BUREAU OF LAND MGMT
21	0240S	0380E	032	FF		WITHIN;		RIDGECREST FIELD OFFICE	INYO	BUREAU OF LAND MGMT
21	0240S	0380E	033	FF		WITHIN;		RIDGECREST FIELD OFFICE	INYO	BUREAU OF LAND MGMT

NO WARRANTY IS MADE BY BLM FOR USE OF THE DATA FOR PURPOSES NOT INTENDED BY BLM

Section 208 Permit Application
DEPARTMENT OF THE INTERIOR
BUREAU OF LAND MANAGEMENT
CASE RECORDATION
(MASS) Serial Register Page

Run Date/Time: 7/22/2019 18:11 PM

Page 71 Of 85

										Serial Number: CACA-- - 057064	
Mer	Twp	Rng	Sec	SType	Nr	Suff	Subdivision	District/ Field Office	County	Mgmt Agency	
21	0250S	0380E	004	FF			WITHIN;	RIDGECREST FIELD OFFICE	KERN	BUREAU OF LAND MGMT	
21	0250S	0380E	005	FF			WITHIN;	RIDGECREST FIELD OFFICE	KERN	BUREAU OF LAND MGMT	
21	0250S	0380E	007	FF			WITHIN;	RIDGECREST FIELD OFFICE	KERN	BUREAU OF LAND MGMT	
21	0250S	0380E	008	ALIQ			NE,SE;	RIDGECREST FIELD OFFICE	KERN	BUREAU OF LAND MGMT	
21	0250S	0380E	008	FF	02		WITHIN NESW AND SESW;	RIDGECREST FIELD OFFICE	KERN	BUREAU OF LAND MGMT	
21	0250S	0380E	008	FF	01		WITHIN NENW AND SENW;	RIDGECREST FIELD OFFICE	KERN	BUREAU OF LAND MGMT	
21	0250S	0380E	009	FF			WITHIN;	RIDGECREST FIELD OFFICE	KERN	BUREAU OF LAND MGMT	
21	0250S	0380E	016	ALIQ			SWNE,SESW,E2SE;	RIDGECREST FIELD OFFICE	KERN	BUREAU OF LAND MGMT	
21	0250S	0380E	017	FF			WITHIN;	RIDGECREST FIELD OFFICE	KERN	BUREAU OF LAND MGMT	
21	0250S	0380E	020	FF			WITHIN;	RIDGECREST FIELD OFFICE	KERN	BUREAU OF LAND MGMT	
21	0250S	0380E	021	ALL			ENTIRE SECTION	RIDGECREST FIELD OFFICE	KERN	BUREAU OF LAND MGMT	
21	0250S	0380E	022	FF			WITHIN W2SW;	RIDGECREST FIELD OFFICE	KERN	BUREAU OF LAND MGMT	
21	0250S	0380E	027	ALIQ			SWSW;	RIDGECREST FIELD OFFICE	KERN	BUREAU OF LAND MGMT	
21	0250S	0380E	028	ALL			ENTIRE SECTION	RIDGECREST FIELD OFFICE	KERN	BUREAU OF LAND MGMT	
21	0250S	0380E	029	FF	02		WITHIN SE;	RIDGECREST FIELD OFFICE	KERN	BUREAU OF LAND MGMT	
21	0250S	0380E	029	FF	01		WITHIN NE AND SENW;	RIDGECREST FIELD OFFICE	KERN	BUREAU OF LAND MGMT	
21	0250S	0380E	030	FF			WITHIN W2NW;	RIDGECREST FIELD OFFICE	KERN	BUREAU OF LAND MGMT	
21	0250S	0380E	032	FF			WITHIN;	RIDGECREST FIELD OFFICE	KERN	BUREAU OF LAND MGMT	
21	0250S	0380E	033	ALL			ENTIRE SECTION	RIDGECREST FIELD OFFICE	KERN	BUREAU OF LAND MGMT	
21	0250S	0380E	034	FF			WITHIN;	RIDGECREST FIELD OFFICE	KERN	BUREAU OF LAND MGMT	
21	0260S	0380E	003	FF			WITHIN;	RIDGECREST FIELD OFFICE	KERN	BUREAU OF LAND MGMT	
21	0260S	0380E	004	ALL			ENTIRE SECTION	RIDGECREST FIELD OFFICE	KERN	BUREAU OF LAND MGMT	
21	0260S	0380E	005	FF			WITHIN;	RIDGECREST FIELD OFFICE	KERN	BUREAU OF LAND MGMT	
21	0260S	0380E	006	FF			WITHIN;	RIDGECREST FIELD OFFICE	KERN	BUREAU OF LAND MGMT	
21	0260S	0380E	007	FF			WITHIN;	RIDGECREST FIELD OFFICE	KERN	BUREAU OF LAND MGMT	
21	0260S	0380E	008	FF			WITHIN;	RIDGECREST FIELD OFFICE	KERN	BUREAU OF LAND MGMT	
21	0260S	0380E	009	ALL			ENTIRE SECTION	RIDGECREST FIELD OFFICE	KERN	BUREAU OF LAND MGMT	
21	0260S	0380E	010	FF			WITHIN;	RIDGECREST FIELD OFFICE	KERN	BUREAU OF LAND MGMT	
21	0260S	0380E	015	FF			WITHIN;	RIDGECREST FIELD OFFICE	KERN	BUREAU OF LAND MGMT	
21	0260S	0380E	016	ALIQ			NE,NW,NWSE;	RIDGECREST FIELD OFFICE	KERN	BUREAU OF LAND MGMT	
21	0260S	0380E	017	FF			WITHIN;	RIDGECREST FIELD OFFICE	KERN	BUREAU OF LAND MGMT	
21	0260S	0380E	021	FF			WITHIN;	RIDGECREST FIELD OFFICE	KERN	BUREAU OF LAND MGMT	
21	0260S	0380E	022	FF			WITHIN;	RIDGECREST FIELD OFFICE	KERN	BUREAU OF LAND MGMT	
21	0270S	0380E	006	FF			WITHIN;	RIDGECREST FIELD OFFICE	KERN	BUREAU OF LAND MGMT	
21	0270S	0380E	007	FF	01		WITHIN N2;	RIDGECREST FIELD OFFICE	KERN	BUREAU OF LAND MGMT	
21	0270S	0380E	007	ALIQ			SWSE;	RIDGECREST FIELD OFFICE	KERN	BUREAU OF LAND MGMT	
21	0270S	0380E	007	FF	02		S2 LOT 1 AND 2 OF SW;	RIDGECREST FIELD OFFICE	KERN	BUREAU OF LAND MGMT	
21	0270S	0380E	008	ALIQ			S2SE,N2SW,SESW;	RIDGECREST FIELD OFFICE	KERN	BUREAU OF LAND MGMT	
21	0270S	0380E	008	FF			WITHIN NW;	RIDGECREST FIELD OFFICE	KERN	BUREAU OF LAND MGMT	

NO WARRANTY IS MADE BY BLM FOR USE OF THE DATA FOR PURPOSES NOT INTENDED BY BLM

Section 208 Permit Application
DEPARTMENT OF THE INTERIOR
BUREAU OF LAND MANAGEMENT
CASE RECORDATION
(MASS) Serial Register Page

Run Date/Time: 7/22/2019 18:11 PM

Page 72 Of 85

Serial Number: CACA-- - 057064										
Mer	Twp	Rng	Sec	SType	Nr	Suff	Subdivision	District/ Field Office	County	Mgmt Agency
21	0270S	0380E	009	FF			WITHIN;	RIDGECREST FIELD OFFICE	KERN	BUREAU OF LAND MGMT
21	0270S	0380E	015	FF			WITHIN;	RIDGECREST FIELD OFFICE	KERN	BUREAU OF LAND MGMT
21	0270S	0380E	017	ALIQ			E2,E2NW,SWNW,SW;	RIDGECREST FIELD OFFICE	KERN	BUREAU OF LAND MGMT
21	0270S	0380E	018	ALL			ENTIRE SECTION	RIDGECREST FIELD OFFICE	KERN	BUREAU OF LAND MGMT
21	0270S	0380E	019	ALL			ENTIRE SECTION	RIDGECREST FIELD OFFICE	KERN	BUREAU OF LAND MGMT
21	0270S	0380E	020	ALL			ENTIRE SECTION	RIDGECREST FIELD OFFICE	KERN	BUREAU OF LAND MGMT
21	0270S	0380E	021	ALL			ENTIRE SECTION	RIDGECREST FIELD OFFICE	KERN	BUREAU OF LAND MGMT
21	0270S	0380E	022	ALL			ENTIRE SECTION	RIDGECREST FIELD OFFICE	KERN	BUREAU OF LAND MGMT
21	0270S	0380E	023	ALIQ			S2;	RIDGECREST FIELD OFFICE	KERN	BUREAU OF LAND MGMT
21	0270S	0380E	024	FF			WITHIN S2;	RIDGECREST FIELD OFFICE	KERN	BUREAU OF LAND MGMT
21	0270S	0380E	025	FF			WITHIN;	RIDGECREST FIELD OFFICE	KERN	BUREAU OF LAND MGMT
21	0270S	0380E	026	FF			WITHIN;	RIDGECREST FIELD OFFICE	KERN	BUREAU OF LAND MGMT
21	0270S	0380E	027	FF			WITHIN;	RIDGECREST FIELD OFFICE	KERN	BUREAU OF LAND MGMT
21	0270S	0380E	028	FF			WITHIN;	RIDGECREST FIELD OFFICE	KERN	BUREAU OF LAND MGMT
21	0270S	0380E	029	ALL			ENTIRE SECTION	RIDGECREST FIELD OFFICE	KERN	BUREAU OF LAND MGMT
21	0270S	0380E	030	FF	01		LOTS 1 AND 2 OF NW;	RIDGECREST FIELD OFFICE	KERN	BUREAU OF LAND MGMT
21	0270S	0380E	030	FF	02		N2 LOTS 1 AND 2 OF SW;	RIDGECREST FIELD OFFICE	KERN	BUREAU OF LAND MGMT
21	0270S	0380E	030	ALIQ			E2;	RIDGECREST FIELD OFFICE	KERN	BUREAU OF LAND MGMT
21	0270S	0380E	031	FF	02		LOTS 1 AND 2 OF SW;	RIDGECREST FIELD OFFICE	KERN	BUREAU OF LAND MGMT
21	0270S	0380E	031	FF	01		N2 LOT 2 OF NW;	RIDGECREST FIELD OFFICE	KERN	BUREAU OF LAND MGMT
21	0270S	0380E	031	ALIQ			E2;	RIDGECREST FIELD OFFICE	KERN	BUREAU OF LAND MGMT
21	0270S	0380E	032	ALL			ENTIRE SECTION	RIDGECREST FIELD OFFICE	KERN	BUREAU OF LAND MGMT
21	0270S	0380E	033	FF			WITHIN;	RIDGECREST FIELD OFFICE	KERN	BUREAU OF LAND MGMT
21	0280S	0380E	004	FF			WITHIN;	RIDGECREST FIELD OFFICE	KERN	BUREAU OF LAND MGMT
21	0280S	0380E	005	ALL			ENTIRE SECTION	RIDGECREST FIELD OFFICE	KERN	BUREAU OF LAND MGMT
21	0280S	0380E	006	ALL			ENTIRE SECTION	RIDGECREST FIELD OFFICE	KERN	BUREAU OF LAND MGMT
21	0280S	0380E	007	ALL			ENTIRE SECTION	RIDGECREST FIELD OFFICE	KERN	BUREAU OF LAND MGMT
21	0280S	0380E	008	FF			WITHIN;	RIDGECREST FIELD OFFICE	KERN	BUREAU OF LAND MGMT
21	0280S	0380E	017	FF			WITHIN;	RIDGECREST FIELD OFFICE	KERN	BUREAU OF LAND MGMT
21	0280S	0380E	018	FF			WITHIN;	RIDGECREST FIELD OFFICE	KERN	BUREAU OF LAND MGMT
21	0280S	0380E	019	FF			WITHIN;	RIDGECREST FIELD OFFICE	KERN	BUREAU OF LAND MGMT
21	0280S	0380E	029	FF			WITHIN;	RIDGECREST FIELD OFFICE	KERN	BUREAU OF LAND MGMT
21	0280S	0380E	030	FF			WITHIN;	RIDGECREST FIELD OFFICE	KERN	BUREAU OF LAND MGMT
21	0280S	0380E	031	ALL			ENTIRE SECTION	RIDGECREST FIELD OFFICE	KERN	BUREAU OF LAND MGMT
21	0280S	0380E	032	FF			WITHIN;	RIDGECREST FIELD OFFICE	KERN	BUREAU OF LAND MGMT
21	0280S	0380E	033	FF			WITHIN;	RIDGECREST FIELD OFFICE	KERN	BUREAU OF LAND MGMT
21	0280S	0380E	034	FF			WITHIN;	RIDGECREST FIELD OFFICE	KERN	BUREAU OF LAND MGMT
21	0280S	0380E	035	FF			WITHIN;	RIDGECREST FIELD OFFICE	KERN	BUREAU OF LAND MGMT
21	0290S	0380E	001	ALL			ENTIRE SECTION	RIDGECREST FIELD OFFICE	KERN	BUREAU OF LAND MGMT

NO WARRANTY IS MADE BY BLM FOR USE OF THE DATA FOR PURPOSES NOT INTENDED BY BLM

Section 209 Permit
DEPARTMENT OF THE INTERIOR
BUREAU OF LAND MANAGEMENT
CASE RECORDATION
(MASS) Serial Register Page

Run Date/Time: 7/22/2019 18:11 PM

Page 73 Of 85

Serial Number: CACA-- - 057064											
Mer	Twp	Rng	Sec	S	Type	Nr	Suff	Subdivision	District/ Field Office	County	Mgmt Agency
21	0290S	0380E	002		ALL			ENTIRE SECTION	RIDGECREST FIELD OFFICE	KERN	BUREAU OF LAND MGMT
21	0290S	0380E	003		ALL			ENTIRE SECTION	RIDGECREST FIELD OFFICE	KERN	BUREAU OF LAND MGMT
21	0150S	0390E	032		FF			WITHIN;	RIDGECREST FIELD OFFICE	INYO	DEATH VALLEY NP
21	0150S	0390E	032		FF			WITHIN;	RIDGECREST FIELD OFFICE	INYO	BUREAU OF LAND MGMT
21	0150S	0390E	033		FF			WITHIN;	RIDGECREST FIELD OFFICE	INYO	DEATH VALLEY NP
21	0150S	0390E	033		FF			WITHIN;	RIDGECREST FIELD OFFICE	INYO	BUREAU OF LAND MGMT
21	0160S	0390E	004		FF			WITHIN;	RIDGECREST FIELD OFFICE	INYO	BUREAU OF LAND MGMT
21	0160S	0390E	004		FF			WITHIN;	RIDGECREST FIELD OFFICE	INYO	DEATH VALLEY NP
21	0160S	0390E	005		FF			WITHIN;	RIDGECREST FIELD OFFICE	INYO	BUREAU OF LAND MGMT
21	0160S	0390E	005		FF			WITHIN;	RIDGECREST FIELD OFFICE	INYO	DEATH VALLEY NP
21	0160S	0390E	006		FF			EXCL MS 6720;	RIDGECREST FIELD OFFICE	INYO	BUREAU OF LAND MGMT
21	0160S	0390E	007		FF			EXCL MS 6720;	RIDGECREST FIELD OFFICE	INYO	BUREAU OF LAND MGMT
21	0160S	0390E	008		ALL			ENTIRE SECTION	RIDGECREST FIELD OFFICE	INYO	BUREAU OF LAND MGMT
21	0160S	0390E	009		FF			WITHIN;	RIDGECREST FIELD OFFICE	INYO	DEATH VALLEY NP
21	0160S	0390E	009		FF			WITHIN;	RIDGECREST FIELD OFFICE	INYO	BUREAU OF LAND MGMT
21	0160S	0390E	010		FF			WITHIN;	RIDGECREST FIELD OFFICE	INYO	DEATH VALLEY NP
21	0160S	0390E	010		FF			WITHIN;	RIDGECREST FIELD OFFICE	INYO	BUREAU OF LAND MGMT
21	0160S	0390E	014		FF			WITHIN;	RIDGECREST FIELD OFFICE	INYO	DEATH VALLEY NP
21	0160S	0390E	015		FF			WITHIN;	RIDGECREST FIELD OFFICE	INYO	BUREAU OF LAND MGMT
21	0160S	0390E	015		FF			WITHIN;	RIDGECREST FIELD OFFICE	INYO	DEATH VALLEY NP
21	0160S	0390E	016		ALL			ENTIRE SECTION	RIDGECREST FIELD OFFICE	INYO	BUREAU OF LAND MGMT
21	0160S	0390E	017		FF			EXCL MS 5395;	RIDGECREST FIELD OFFICE	INYO	BUREAU OF LAND MGMT
21	0160S	0390E	018		FF			EXCL MS 5395;	RIDGECREST FIELD OFFICE	INYO	BUREAU OF LAND MGMT
21	0160S	0390E	019		FF			EXCL MS 5395;	RIDGECREST FIELD OFFICE	INYO	BUREAU OF LAND MGMT
21	0160S	0390E	020		FF			EXCL MS 5395;	RIDGECREST FIELD OFFICE	INYO	BUREAU OF LAND MGMT
21	0160S	0390E	021		ALL			ENTIRE SECTION	RIDGECREST FIELD OFFICE	INYO	BUREAU OF LAND MGMT
21	0160S	0390E	022		ALL			ENTIRE SECTION	RIDGECREST FIELD OFFICE	INYO	DEATH VALLEY NP
21	0160S	0390E	022		ALL			ENTIRE SECTION	RIDGECREST FIELD OFFICE	INYO	BUREAU OF LAND MGMT
21	0160S	0390E	023		FF			WITHIN;	RIDGECREST FIELD OFFICE	INYO	DEATH VALLEY NP
21	0160S	0390E	023		FF			WITHIN;	RIDGECREST FIELD OFFICE	INYO	BUREAU OF LAND MGMT
21	0160S	0390E	025		FF			WITHIN;	RIDGECREST FIELD OFFICE	INYO	DEATH VALLEY NP
21	0160S	0390E	025		FF			WITHIN;	RIDGECREST FIELD OFFICE	INYO	BUREAU OF LAND MGMT
21	0160S	0390E	026		FF			WITHIN;	RIDGECREST FIELD OFFICE	INYO	BUREAU OF LAND MGMT
21	0160S	0390E	027		ALL			ENTIRE SECTION	RIDGECREST FIELD OFFICE	INYO	BUREAU OF LAND MGMT
21	0160S	0390E	028		ALL			ENTIRE SECTION	RIDGECREST FIELD OFFICE	INYO	BUREAU OF LAND MGMT
21	0160S	0390E	029		ALL			ENTIRE SECTION	RIDGECREST FIELD OFFICE	INYO	BUREAU OF LAND MGMT
21	0160S	0390E	030		ALL			ENTIRE SECTION	RIDGECREST FIELD OFFICE	INYO	BUREAU OF LAND MGMT
21	0160S	0390E	031		ALL			ENTIRE SECTION	RIDGECREST FIELD OFFICE	INYO	BUREAU OF LAND MGMT
21	0160S	0390E	032		ALL			ENTIRE SECTION	RIDGECREST FIELD OFFICE	INYO	BUREAU OF LAND MGMT

NO WARRANTY IS MADE BY BLM FOR USE OF THE DATA FOR PURPOSES NOT INTENDED BY BLM

Section 208 Permit Application
DEPARTMENT OF THE INTERIOR
BUREAU OF LAND MANAGEMENT
CASE RECORDATION
(MASS) Serial Register Page

Run Date/Time: 7/22/2019 18:11 PM

Page 74 Of 85

										Serial Number: CACA-- - 057064	
Mer	Twp	Rng	Sec	SType	Nr	Suff	Subdivision	District/ Field Office	County	Mgmt Agency	
21	0160S	0390E	033	ALL			ENTIRE SECTION	RIDGECREST FIELD OFFICE	INYO	BUREAU OF LAND MGMT	
21	0160S	0390E	034	ALL			ENTIRE SECTION	RIDGECREST FIELD OFFICE	INYO	BUREAU OF LAND MGMT	
21	0160S	0390E	035	ALL			ENTIRE SECTION	RIDGECREST FIELD OFFICE	INYO	BUREAU OF LAND MGMT	
21	0160S	0390E	036	FF			WITHIN;	RIDGECREST FIELD OFFICE	INYO	BUREAU OF LAND MGMT	
21	0160S	0390E	036	FF			WITHIN;	RIDGECREST FIELD OFFICE	INYO	DEATH VALLEY NP	
21	0170S	0390E	001	ALL			ENTIRE SECTION	RIDGECREST FIELD OFFICE	INYO	BUREAU OF LAND MGMT	
21	0170S	0390E	002	ALL			ENTIRE SECTION	RIDGECREST FIELD OFFICE	INYO	BUREAU OF LAND MGMT	
21	0170S	0390E	003	ALL			ENTIRE SECTION	RIDGECREST FIELD OFFICE	INYO	BUREAU OF LAND MGMT	
21	0170S	0390E	004	ALL			ENTIRE SECTION	RIDGECREST FIELD OFFICE	INYO	BUREAU OF LAND MGMT	
21	0170S	0390E	005	ALL			ENTIRE SECTION	RIDGECREST FIELD OFFICE	INYO	BUREAU OF LAND MGMT	
21	0170S	0390E	006	ALL			ENTIRE SECTION	RIDGECREST FIELD OFFICE	INYO	BUREAU OF LAND MGMT	
21	0170S	0390E	007	ALL			ENTIRE SECTION	RIDGECREST FIELD OFFICE	INYO	BUREAU OF LAND MGMT	
21	0170S	0390E	008	ALL			ENTIRE SECTION	RIDGECREST FIELD OFFICE	INYO	BUREAU OF LAND MGMT	
21	0170S	0390E	009	FF			WITHIN;	RIDGECREST FIELD OFFICE	INYO	BUREAU OF LAND MGMT	
21	0170S	0390E	010	FF			WITHIN;	RIDGECREST FIELD OFFICE	INYO	BUREAU OF LAND MGMT	
21	0170S	0390E	011	FF			WITHIN;	RIDGECREST FIELD OFFICE	INYO	BUREAU OF LAND MGMT	
21	0170S	0390E	012	FF			WITHIN;	RIDGECREST FIELD OFFICE	INYO	BUREAU OF LAND MGMT	
21	0170S	0390E	016	FF			WITHIN;	RIDGECREST FIELD OFFICE	INYO	BUREAU OF LAND MGMT	
21	0170S	0390E	017	FF			WITHIN;	RIDGECREST FIELD OFFICE	INYO	BUREAU OF LAND MGMT	
21	0170S	0390E	018	FF			WITHIN;	RIDGECREST FIELD OFFICE	INYO	BUREAU OF LAND MGMT	
21	0170S	0390E	025	FF			WITHIN;	RIDGECREST FIELD OFFICE	INYO	BUREAU OF LAND MGMT	
21	0180S	0390E	013	FF			WITHIN;	RIDGECREST FIELD OFFICE	INYO	BUREAU OF LAND MGMT	
21	0180S	0390E	014	ALL			ENTIRE SECTION	RIDGECREST FIELD OFFICE	INYO	BUREAU OF LAND MGMT	
21	0180S	0390E	015	FF			WITHIN;	RIDGECREST FIELD OFFICE	INYO	BUREAU OF LAND MGMT	
21	0180S	0390E	019	ALL			ENTIRE SECTION	RIDGECREST FIELD OFFICE	INYO	BUREAU OF LAND MGMT	
21	0180S	0390E	021	ALL			ENTIRE SECTION	RIDGECREST FIELD OFFICE	INYO	BUREAU OF LAND MGMT	
21	0180S	0390E	022	ALL			ENTIRE SECTION	RIDGECREST FIELD OFFICE	INYO	BUREAU OF LAND MGMT	
21	0180S	0390E	023	ALL			ENTIRE SECTION	RIDGECREST FIELD OFFICE	INYO	BUREAU OF LAND MGMT	
21	0180S	0390E	024	FF			WITHIN;	RIDGECREST FIELD OFFICE	INYO	BUREAU OF LAND MGMT	
21	0180S	0390E	025	FF			WITHIN;	RIDGECREST FIELD OFFICE	INYO	BUREAU OF LAND MGMT	
21	0180S	0390E	026	FF			WITHIN;	RIDGECREST FIELD OFFICE	INYO	BUREAU OF LAND MGMT	
21	0180S	0390E	028	ALL			ENTIRE SECTION	RIDGECREST FIELD OFFICE	INYO	BUREAU OF LAND MGMT	
21	0180S	0390E	029	ALL			ENTIRE SECTION	RIDGECREST FIELD OFFICE	INYO	BUREAU OF LAND MGMT	
21	0180S	0390E	030	ALL			ENTIRE SECTION	RIDGECREST FIELD OFFICE	INYO	BUREAU OF LAND MGMT	
21	0180S	0390E	031	FF			WITHIN;	RIDGECREST FIELD OFFICE	INYO	BUREAU OF LAND MGMT	
21	0180S	0390E	032	FF			WITHIN;	RIDGECREST FIELD OFFICE	INYO	BUREAU OF LAND MGMT	
21	0180S	0390E	033	ALL			ENTIRE SECTION	RIDGECREST FIELD OFFICE	INYO	BUREAU OF LAND MGMT	
21	0180S	0390E	034	ALL			ENTIRE SECTION	RIDGECREST FIELD OFFICE	INYO	BUREAU OF LAND MGMT	
21	0180S	0390E	035	FF			WITHIN;	RIDGECREST FIELD OFFICE	INYO	BUREAU OF LAND MGMT	

NO WARRANTY IS MADE BY BLM FOR USE OF THE DATA FOR PURPOSES NOT INTENDED BY BLM

Section 209 Permit
DEPARTMENT OF THE INTERIOR
BUREAU OF LAND MANAGEMENT
CASE RECORDATION
(MASS) Serial Register Page

Run Date/Time: 7/22/2019 18:11 PM

Page 75 Of 85

Serial Number: CACA-- - 057064										
Mer	Twp	Rng	Sec	SType	Nr	Suff	Subdivision	District/ Field Office	County	Mgmt Agency
21	0190S	0390E	004	ALL			ENTIRE SECTION	RIDGECREST FIELD OFFICE	INYO	BUREAU OF LAND MGMT
21	0190S	0390E	005	FF			WITHIN;	RIDGECREST FIELD OFFICE	INYO	BUREAU OF LAND MGMT
21	0190S	0390E	009	FF			WITHIN;	RIDGECREST FIELD OFFICE	INYO	BUREAU OF LAND MGMT
21	0160S	0400E	031	FF			WITHIN;	RIDGECREST FIELD OFFICE	INYO	DEATH VALLEY NP
21	0160S	0400E	031	FF			WITHIN;	RIDGECREST FIELD OFFICE	INYO	BUREAU OF LAND MGMT
21	0170S	0400E	005	FF			WITHIN;	RIDGECREST FIELD OFFICE	INYO	BUREAU OF LAND MGMT
21	0170S	0400E	005	FF			WITHIN;	RIDGECREST FIELD OFFICE	INYO	DEATH VALLEY NP
21	0170S	0400E	006	ALL			ENTIRE SECTION	RIDGECREST FIELD OFFICE	INYO	BUREAU OF LAND MGMT
21	0170S	0400E	007	FF			WITHIN;	RIDGECREST FIELD OFFICE	INYO	BUREAU OF LAND MGMT
21	0170S	0400E	008	FF			WITHIN;	RIDGECREST FIELD OFFICE	INYO	BUREAU OF LAND MGMT
21	0170S	0400E	008	FF			WITHIN;	RIDGECREST FIELD OFFICE	INYO	DEATH VALLEY NP
21	0170S	0400E	009	FF			WITHIN;	RIDGECREST FIELD OFFICE	INYO	BUREAU OF LAND MGMT
21	0170S	0400E	009	FF			WITHIN;	RIDGECREST FIELD OFFICE	INYO	DEATH VALLEY NP
21	0170S	0400E	015	FF			WITHIN;	RIDGECREST FIELD OFFICE	INYO	DEATH VALLEY NP
21	0170S	0400E	015	FF			WITHIN;	RIDGECREST FIELD OFFICE	INYO	BUREAU OF LAND MGMT
21	0170S	0400E	016	FF			WITHIN;	RIDGECREST FIELD OFFICE	INYO	DEATH VALLEY NP
21	0170S	0400E	016	FF			WITHIN;	RIDGECREST FIELD OFFICE	INYO	BUREAU OF LAND MGMT
21	0170S	0400E	017	FF			WITHIN;	RIDGECREST FIELD OFFICE	INYO	BUREAU OF LAND MGMT
21	0170S	0400E	020	FF			WITHIN;	RIDGECREST FIELD OFFICE	INYO	BUREAU OF LAND MGMT
21	0170S	0400E	021	ALL			ENTIRE SECTION	RIDGECREST FIELD OFFICE	INYO	BUREAU OF LAND MGMT
21	0170S	0400E	022	FF			WITHIN;	RIDGECREST FIELD OFFICE	INYO	DEATH VALLEY NP
21	0170S	0400E	022	FF			WITHIN;	RIDGECREST FIELD OFFICE	INYO	BUREAU OF LAND MGMT
21	0170S	0400E	027	FF			WITHIN;	RIDGECREST FIELD OFFICE	INYO	BUREAU OF LAND MGMT
21	0170S	0400E	027	FF			WITHIN;	RIDGECREST FIELD OFFICE	INYO	DEATH VALLEY NP
21	0170S	0400E	028	FF			WITHIN;	RIDGECREST FIELD OFFICE	INYO	DEATH VALLEY NP
21	0170S	0400E	028	FF			WITHIN;	RIDGECREST FIELD OFFICE	INYO	BUREAU OF LAND MGMT
21	0170S	0400E	029	ALL			ENTIRE SECTION	RIDGECREST FIELD OFFICE	INYO	BUREAU OF LAND MGMT
21	0170S	0400E	030	FF			WITHIN;	RIDGECREST FIELD OFFICE	INYO	BUREAU OF LAND MGMT
21	0170S	0400E	031	FF			WITHIN;	RIDGECREST FIELD OFFICE	INYO	BUREAU OF LAND MGMT
21	0170S	0400E	032	FF			WITHIN;	RIDGECREST FIELD OFFICE	INYO	BUREAU OF LAND MGMT
21	0170S	0400E	033	FF			WITHIN;	RIDGECREST FIELD OFFICE	INYO	BUREAU OF LAND MGMT
21	0170S	0400E	033	FF			WITHIN;	RIDGECREST FIELD OFFICE	INYO	DEATH VALLEY NP
21	0180S	0400E	005	FF			WITHIN;	RIDGECREST FIELD OFFICE	INYO	BUREAU OF LAND MGMT
21	0180S	0400E	006	FF			WITHIN;	RIDGECREST FIELD OFFICE	INYO	BUREAU OF LAND MGMT
21	0180S	0400E	018	FF			WITHIN;	RIDGECREST FIELD OFFICE	INYO	BUREAU OF LAND MGMT
27	0030N	0010E	001	LOTS			1,5,6,9-12;	BARSTOW FIELD OFFICE	SAN BERNARDINO	BUREAU OF LAND MGMT
27	0030N	0010E	001	FF			WITHIN LOTS 2-4,7,8;	BARSTOW FIELD OFFICE	SAN BERNARDINO	BUREAU OF LAND MGMT
27	0030N	0010E	002	LOTS			1-12;	BARSTOW FIELD OFFICE	SAN BERNARDINO	BUREAU OF LAND MGMT
27	0030N	0010E	002	ALIQ			NESE,SESE;	BARSTOW FIELD OFFICE	SAN BERNARDINO	BUREAU OF LAND MGMT

NO WARRANTY IS MADE BY BLM FOR USE OF THE DATA FOR PURPOSES NOT INTENDED BY BLM

Section Chief's Office
DEPARTMENT OF THE INTERIOR
BUREAU OF LAND MANAGEMENT
CASE RECORDATION
(MASS) Serial Register Page

Run Date/Time: 7/22/2019 18:11 PM

Page 76 Of 85

								Serial Number: CACA-- - 057064		
Mer	Twp	Rng	Sec	SType	Nr	Suff	Subdivision	District/ Field Office	County	Mgmt Agency
27	0030N	0010E	003	LOTS			71-74,81-83,87-91;	BARSTOW FIELD OFFICE	SAN BERNARDINO	BUREAU OF LAND MGMT
27	0030N	0010E	010	ALIQ			NWNW,S2NW,SW;	BARSTOW FIELD OFFICE	SAN BERNARDINO	BUREAU OF LAND MGMT
27	0030N	0010E	011	ALIQ			NE,SE,SW;	BARSTOW FIELD OFFICE	SAN BERNARDINO	BUREAU OF LAND MGMT
27	0030N	0010E	012	ALIQ			NE,NW,SE;	BARSTOW FIELD OFFICE	SAN BERNARDINO	BUREAU OF LAND MGMT
27	0040N	0010E	035	ALIQ			SE;	BARSTOW FIELD OFFICE	SAN BERNARDINO	BUREAU OF LAND MGMT
27	0030N	0020E	001	ALL			ENTIRE SECTION	BARSTOW FIELD OFFICE	SAN BERNARDINO	BUREAU OF LAND MGMT
27	0030N	0020E	003	ALL			ENTIRE SECTION	BARSTOW FIELD OFFICE	SAN BERNARDINO	BUREAU OF LAND MGMT
27	0030N	0020E	004	ALL			ENTIRE SECTION	BARSTOW FIELD OFFICE	SAN BERNARDINO	BUREAU OF LAND MGMT
27	0030N	0020E	005	FF			WITHIN;	BARSTOW FIELD OFFICE	SAN BERNARDINO	BUREAU OF LAND MGMT
27	0030N	0020E	006	FF			WITHIN;	BARSTOW FIELD OFFICE	SAN BERNARDINO	BUREAU OF LAND MGMT
27	0030N	0020E	007	FF			PROTRACTED BLOCK 38;	BARSTOW FIELD OFFICE	SAN BERNARDINO	BUREAU OF LAND MGMT
27	0030N	0020E	008	FF			EXCL MS 5659;	BARSTOW FIELD OFFICE	SAN BERNARDINO	BUREAU OF LAND MGMT
27	0030N	0020E	009	ALL			ENTIRE SECTION	BARSTOW FIELD OFFICE	SAN BERNARDINO	BUREAU OF LAND MGMT
27	0030N	0020E	010	ALL			ENTIRE SECTION	BARSTOW FIELD OFFICE	SAN BERNARDINO	BUREAU OF LAND MGMT
27	0030N	0020E	011	ALL			ENTIRE SECTION	BARSTOW FIELD OFFICE	SAN BERNARDINO	BUREAU OF LAND MGMT
27	0030N	0020E	012	ALL			ENTIRE SECTION	BARSTOW FIELD OFFICE	SAN BERNARDINO	BUREAU OF LAND MGMT
27	0030N	0020E	013	ALL			ENTIRE SECTION	BARSTOW FIELD OFFICE	SAN BERNARDINO	BUREAU OF LAND MGMT
27	0030N	0020E	014	ALL			ENTIRE SECTION	BARSTOW FIELD OFFICE	SAN BERNARDINO	BUREAU OF LAND MGMT
27	0030N	0020E	015	ALL			ENTIRE SECTION	BARSTOW FIELD OFFICE	SAN BERNARDINO	BUREAU OF LAND MGMT
27	0030N	0020E	016	ALL			ENTIRE SECTION	BARSTOW FIELD OFFICE	SAN BERNARDINO	BUREAU OF LAND MGMT
27	0030N	0020E	022	FF			PROTRACTED BLOCK 43;	BARSTOW FIELD OFFICE	SAN BERNARDINO	BUREAU OF LAND MGMT
27	0030N	0020E	023	FF			PROTRACTED BLOCK 42;	BARSTOW FIELD OFFICE	SAN BERNARDINO	BUREAU OF LAND MGMT
27	0030N	0020E	024	FF			WITHIN PROT BLOCK 41;	BARSTOW FIELD OFFICE	SAN BERNARDINO	BUREAU OF LAND MGMT
27	0040N	0020E	020	FF			WITHIN SESE;	BARSTOW FIELD OFFICE	SAN BERNARDINO	BUREAU OF LAND MGMT
27	0040N	0020E	021	FF	01		WITHIN S2SENE;	BARSTOW FIELD OFFICE	SAN BERNARDINO	BUREAU OF LAND MGMT
27	0040N	0020E	021	FF	02		WITHIN SWNW AND SW;	BARSTOW FIELD OFFICE	SAN BERNARDINO	BUREAU OF LAND MGMT
27	0040N	0020E	021	ALIQ			SE,SW,NESW,E2SW,SE;	BARSTOW FIELD OFFICE	SAN BERNARDINO	BUREAU OF LAND MGMT
27	0040N	0020E	022	ALIQ			NWSW,S2SW;	BARSTOW FIELD OFFICE	SAN BERNARDINO	BUREAU OF LAND MGMT
27	0040N	0020E	022	FF			WITHIN NESW;	BARSTOW FIELD OFFICE	SAN BERNARDINO	BUREAU OF LAND MGMT
27	0040N	0020E	023	ALIQ			S2SW;	BARSTOW FIELD OFFICE	SAN BERNARDINO	BUREAU OF LAND MGMT
27	0040N	0020E	023	FF			WITHIN N2SW AND S2SE;	BARSTOW FIELD OFFICE	SAN BERNARDINO	BUREAU OF LAND MGMT
27	0040N	0020E	026	ALIQ			W2NE,NW,SW,SE;	BARSTOW FIELD OFFICE	SAN BERNARDINO	BUREAU OF LAND MGMT
27	0040N	0020E	027	ALL			ENTIRE SECTION	BARSTOW FIELD OFFICE	SAN BERNARDINO	BUREAU OF LAND MGMT
27	0040N	0020E	028	ALL			ENTIRE SECTION	BARSTOW FIELD OFFICE	SAN BERNARDINO	BUREAU OF LAND MGMT
27	0040N	0020E	029	ALIQ			E2SE;	BARSTOW FIELD OFFICE	SAN BERNARDINO	BUREAU OF LAND MGMT
27	0040N	0020E	029	FF	01		WITHIN E2NE AND SWNE;	BARSTOW FIELD OFFICE	SAN BERNARDINO	BUREAU OF LAND MGMT
27	0040N	0020E	029	FF	02		WITHIN W2SE;	BARSTOW FIELD OFFICE	SAN BERNARDINO	BUREAU OF LAND MGMT
27	0040N	0020E	032	ALIQ			NE;	BARSTOW FIELD OFFICE	SAN BERNARDINO	BUREAU OF LAND MGMT
27	0040N	0020E	032	FF			WITHIN E2NW;	BARSTOW FIELD OFFICE	SAN BERNARDINO	BUREAU OF LAND MGMT

NO WARRANTY IS MADE BY BLM FOR USE OF THE DATA FOR PURPOSES NOT INTENDED BY BLM

Section 208 Permit Office Report
DEPARTMENT OF THE INTERIOR
BUREAU OF LAND MANAGEMENT
CASE RECORDATION
(MASS) Serial Register Page

Run Date/Time: 7/22/2019 18:11 PM

Page 77 Of 85

								Serial Number: CACA-- - 057064		
Mer	Twp	Rng	Sec	SType	Nr	Suff	Subdivision	District/ Field Office	County	Mgmt Agency
27	0040N	0020E	033	ALL			ENTIRE SECTION	BARSTOW FIELD OFFICE	SAN BERNARDINO	BUREAU OF LAND MGMT
27	0040N	0020E	034	ALL			ENTIRE SECTION	BARSTOW FIELD OFFICE	SAN BERNARDINO	BUREAU OF LAND MGMT
27	0040N	0020E	035	ALL			ENTIRE SECTION	BARSTOW FIELD OFFICE	SAN BERNARDINO	BUREAU OF LAND MGMT
27	0020N	0030E	001	ALL			ENTIRE SECTION	BARSTOW FIELD OFFICE	SAN BERNARDINO	BUREAU OF LAND MGMT
27	0020N	0030E	002	ALIQ			S2SW,S2SE;	BARSTOW FIELD OFFICE	SAN BERNARDINO	BUREAU OF LAND MGMT
27	0020N	0030E	010	ALL			ENTIRE SECTION	PALM SPRINGS/S COAST FLD	SAN BERNARDINO	BUREAU OF LAND MGMT
27	0020N	0030E	011	ALL			ENTIRE SECTION	PALM SPRINGS/S COAST FLD	SAN BERNARDINO	BUREAU OF LAND MGMT
27	0020N	0030E	012	ALL			ENTIRE SECTION	PALM SPRINGS/S COAST FLD	SAN BERNARDINO	BUREAU OF LAND MGMT
27	0020N	0030E	014	ALL			ENTIRE SECTION	PALM SPRINGS/S COAST FLD	SAN BERNARDINO	BUREAU OF LAND MGMT
27	0020N	0030E	015	ALL			ENTIRE SECTION	PALM SPRINGS/S COAST FLD	SAN BERNARDINO	BUREAU OF LAND MGMT
27	0020N	0030E	022	ALL			ENTIRE SECTION	PALM SPRINGS/S COAST FLD	SAN BERNARDINO	BUREAU OF LAND MGMT
27	0020N	0030E	024	ALL			ENTIRE SECTION	PALM SPRINGS/S COAST FLD	SAN BERNARDINO	BUREAU OF LAND MGMT
27	0030N	0030E	005	ALL			ENTIRE SECTION	BARSTOW FIELD OFFICE	SAN BERNARDINO	BUREAU OF LAND MGMT
27	0030N	0030E	006	ALL			ENTIRE SECTION	BARSTOW FIELD OFFICE	SAN BERNARDINO	BUREAU OF LAND MGMT
27	0030N	0030E	007	ALL			ENTIRE SECTION	BARSTOW FIELD OFFICE	SAN BERNARDINO	BUREAU OF LAND MGMT
27	0030N	0030E	008	ALL			ENTIRE SECTION	BARSTOW FIELD OFFICE	SAN BERNARDINO	BUREAU OF LAND MGMT
27	0030N	0030E	014	ALL			ENTIRE SECTION	BARSTOW FIELD OFFICE	SAN BERNARDINO	BUREAU OF LAND MGMT
27	0030N	0030E	015	ALL			ENTIRE SECTION	BARSTOW FIELD OFFICE	SAN BERNARDINO	BUREAU OF LAND MGMT
27	0030N	0030E	016	ALL			ENTIRE SECTION	BARSTOW FIELD OFFICE	SAN BERNARDINO	BUREAU OF LAND MGMT
27	0030N	0030E	017	ALL			ENTIRE SECTION	BARSTOW FIELD OFFICE	SAN BERNARDINO	BUREAU OF LAND MGMT
27	0030N	0030E	018	ALL			ENTIRE SECTION	BARSTOW FIELD OFFICE	SAN BERNARDINO	BUREAU OF LAND MGMT
27	0030N	0030E	019	ALIQ			N2;	BARSTOW FIELD OFFICE	SAN BERNARDINO	BUREAU OF LAND MGMT
27	0030N	0030E	020	ALIQ			N2,N2S2;	BARSTOW FIELD OFFICE	SAN BERNARDINO	BUREAU OF LAND MGMT
27	0030N	0030E	021	ALIQ			N2,N2S2;	BARSTOW FIELD OFFICE	SAN BERNARDINO	BUREAU OF LAND MGMT
27	0030N	0030E	022	ALIQ			N2,N2S2;	BARSTOW FIELD OFFICE	SAN BERNARDINO	BUREAU OF LAND MGMT
27	0030N	0030E	023	ALIQ			N2,N2S2;	BARSTOW FIELD OFFICE	SAN BERNARDINO	BUREAU OF LAND MGMT
27	0020N	0040E	006	FF			WITHIN;	BARSTOW FIELD OFFICE	SAN BERNARDINO	BUREAU OF LAND MGMT
27	0020N	0040E	007	ALL			ENTIRE SECTION	BARSTOW FIELD OFFICE	SAN BERNARDINO	BUREAU OF LAND MGMT
27	0020N	0040E	008	FF			WITHIN;	BARSTOW FIELD OFFICE	SAN BERNARDINO	BUREAU OF LAND MGMT
27	0020N	0040E	009	FF			WITHIN;	BARSTOW FIELD OFFICE	SAN BERNARDINO	BUREAU OF LAND MGMT
27	0020N	0040E	010	ALL			ENTIRE SECTION	BARSTOW FIELD OFFICE	SAN BERNARDINO	BUREAU OF LAND MGMT
27	0020N	0040E	011	ALL			ENTIRE SECTION	BARSTOW FIELD OFFICE	SAN BERNARDINO	BUREAU OF LAND MGMT
27	0020N	0040E	012	ALL			ENTIRE SECTION	BARSTOW FIELD OFFICE	SAN BERNARDINO	BUREAU OF LAND MGMT
27	0020N	0040E	013	MNR		02	SWSWNE,N2SESWNE;	BARSTOW FIELD OFFICE	SAN BERNARDINO	BUREAU OF LAND MGMT
27	0020N	0040E	013	ALIQ			N2NE,NW,SW,S2SE;	BARSTOW FIELD OFFICE	SAN BERNARDINO	BUREAU OF LAND MGMT
27	0020N	0040E	013	MNR		01	N2SENE,N2SWNE;	BARSTOW FIELD OFFICE	SAN BERNARDINO	BUREAU OF LAND MGMT
27	0020N	0040E	013	MNR		03	N2NENESE,S2NWNENESE;	BARSTOW FIELD OFFICE	SAN BERNARDINO	BUREAU OF LAND MGMT
27	0020N	0040E	013	MNR		04	SENESE,S2SWNESE;	BARSTOW FIELD OFFICE	SAN BERNARDINO	BUREAU OF LAND MGMT
27	0020N	0040E	013	MNR		05	NWNWSE,S2NWSE;	BARSTOW FIELD OFFICE	SAN BERNARDINO	BUREAU OF LAND MGMT

NO WARRANTY IS MADE BY BLM FOR USE OF THE DATA FOR PURPOSES NOT INTENDED BY BLM

Section Chief's Office
DEPARTMENT OF THE INTERIOR
BUREAU OF LAND MANAGEMENT
CASE RECORDATION
(MASS) Serial Register Page

Run Date/Time: 7/22/2019 18:11 PM

Page 78 Of 85

								Serial Number: CACA-- - 057064		
Mer	Twp	Rng	Sec	SType	Nr	Suff	Subdivision	District/ Field Office	County	Mgmt Agency
27	0020N	0040E	014	ALIQ		02	SESW,SE;	BARSTOW FIELD OFFICE	SAN BERNARDINO	BUREAU OF LAND MGMT
27	0020N	0040E	014	ALIQ		01	NE,NW,N2SW;	BARSTOW FIELD OFFICE	SAN BERNARDINO	BUREAU OF LAND MGMT
27	0020N	0040E	015	ALIQ			E2NE;	BARSTOW FIELD OFFICE	SAN BERNARDINO	BUREAU OF LAND MGMT
27	0020N	0040E	016	FF			WITHIN NWNW;	BARSTOW FIELD OFFICE	SAN BERNARDINO	BUREAU OF LAND MGMT
27	0020N	0040E	016	ALIQ			N2NE,NENW;	BARSTOW FIELD OFFICE	SAN BERNARDINO	BUREAU OF LAND MGMT
27	0020N	0040E	018	ALL			ENTIRE SECTION	BARSTOW FIELD OFFICE	SAN BERNARDINO	BUREAU OF LAND MGMT
27	0030N	0040E	019	LOTS			7-14;	BARSTOW FIELD OFFICE	SAN BERNARDINO	BUREAU OF LAND MGMT
27	0030N	0040E	020	MNR		03	NWNESE,SWNESE;	BARSTOW FIELD OFFICE	SAN BERNARDINO	BUREAU OF LAND MGMT
27	0030N	0040E	020	MNR		07	E2SWSESE,SESESE;	BARSTOW FIELD OFFICE	SAN BERNARDINO	BUREAU OF LAND MGMT
27	0030N	0040E	020	MNR		06	W2NESESE,NWSESE;	BARSTOW FIELD OFFICE	SAN BERNARDINO	BUREAU OF LAND MGMT
27	0030N	0040E	020	MNR		02	S2S2SESW,S2S2SWNW;	BARSTOW FIELD OFFICE	SAN BERNARDINO	BUREAU OF LAND MGMT
27	0030N	0040E	020	MNR		04	W2SENESE,N2SWSE;	BARSTOW FIELD OFFICE	SAN BERNARDINO	BUREAU OF LAND MGMT
27	0030N	0040E	020	MNR		01	SWSWSENE,S2S2SWNE;	BARSTOW FIELD OFFICE	SAN BERNARDINO	BUREAU OF LAND MGMT
27	0030N	0040E	020	MNR		05	SWSWSE,W2SESWSE;	BARSTOW FIELD OFFICE	SAN BERNARDINO	BUREAU OF LAND MGMT
27	0030N	0040E	020	ALIQ			SW,NWSE;	BARSTOW FIELD OFFICE	SAN BERNARDINO	BUREAU OF LAND MGMT
27	0030N	0040E	021	ALIQ			S2SW,S2SE;	BARSTOW FIELD OFFICE	SAN BERNARDINO	BUREAU OF LAND MGMT
27	0030N	0040E	021	LOTS			5-8;	BARSTOW FIELD OFFICE	SAN BERNARDINO	BUREAU OF LAND MGMT
27	0030N	0040E	022	ALIQ			S2SW,S2SE;	BARSTOW FIELD OFFICE	SAN BERNARDINO	BUREAU OF LAND MGMT
27	0030N	0040E	022	LOTS			1-4;	BARSTOW FIELD OFFICE	SAN BERNARDINO	BUREAU OF LAND MGMT
27	0030N	0040E	023	ALL			ENTIRE SECTION	BARSTOW FIELD OFFICE	SAN BERNARDINO	BUREAU OF LAND MGMT
27	0030N	0040E	024	ALL			ENTIRE SECTION	BARSTOW FIELD OFFICE	SAN BERNARDINO	BUREAU OF LAND MGMT
27	0030N	0040E	025	ALL			ENTIRE SECTION	BARSTOW FIELD OFFICE	SAN BERNARDINO	BUREAU OF LAND MGMT
27	0030N	0040E	026	ALL			ENTIRE SECTION	BARSTOW FIELD OFFICE	SAN BERNARDINO	BUREAU OF LAND MGMT
27	0030N	0040E	027	ALIQ			NE,NW,N2SW,N2SE;	BARSTOW FIELD OFFICE	SAN BERNARDINO	BUREAU OF LAND MGMT
27	0030N	0040E	028	MNR			N2N2NW;	BARSTOW FIELD OFFICE	SAN BERNARDINO	BUREAU OF LAND MGMT
27	0030N	0040E	028	ALIQ			N2NE;	BARSTOW FIELD OFFICE	SAN BERNARDINO	BUREAU OF LAND MGMT
27	0030N	0040E	029	MNR			N2N2NE,N2N2NW;	BARSTOW FIELD OFFICE	SAN BERNARDINO	BUREAU OF LAND MGMT
27	0030N	0040E	030	MNR			N2N2NE,N2NENW;	BARSTOW FIELD OFFICE	SAN BERNARDINO	BUREAU OF LAND MGMT
27	0030N	0040E	030	FF			N2 LOT1;	BARSTOW FIELD OFFICE	SAN BERNARDINO	BUREAU OF LAND MGMT
27	0030N	0040E	035	ALIQ			NE;	BARSTOW FIELD OFFICE	SAN BERNARDINO	BUREAU OF LAND MGMT
27	0030N	0040E	036	ALIQ			W2NE,NW,NESW,NWSE;	BARSTOW FIELD OFFICE	SAN BERNARDINO	BUREAU OF LAND MGMT
27	0030N	0040E	036	LOTS			1-4;	BARSTOW FIELD OFFICE	SAN BERNARDINO	BUREAU OF LAND MGMT
27	0010N	0050E	004	ALL			ENTIRE SECTION	BARSTOW FIELD OFFICE	SAN BERNARDINO	BUREAU OF LAND MGMT
27	0020N	0050E	004	FF			WITHIN;	BARSTOW FIELD OFFICE	SAN BERNARDINO	BUREAU OF LAND MGMT
27	0020N	0050E	005	ALL			ENTIRE SECTION	BARSTOW FIELD OFFICE	SAN BERNARDINO	BUREAU OF LAND MGMT
27	0020N	0050E	006	ALL			ENTIRE SECTION	BARSTOW FIELD OFFICE	SAN BERNARDINO	BUREAU OF LAND MGMT
27	0020N	0050E	007	ALL			ENTIRE SECTION	BARSTOW FIELD OFFICE	SAN BERNARDINO	BUREAU OF LAND MGMT
27	0020N	0050E	008	ALL			ENTIRE SECTION	BARSTOW FIELD OFFICE	SAN BERNARDINO	BUREAU OF LAND MGMT
27	0020N	0050E	009	ALL			ENTIRE SECTION	BARSTOW FIELD OFFICE	SAN BERNARDINO	BUREAU OF LAND MGMT

NO WARRANTY IS MADE BY BLM FOR USE OF THE DATA FOR PURPOSES NOT INTENDED BY BLM

Section 208 Permit Office Report
DEPARTMENT OF THE INTERIOR
BUREAU OF LAND MANAGEMENT
CASE RECORDATION
(MASS) Serial Register Page

Run Date/Time: 7/22/2019 18:11 PM

Page 79 Of 85

Serial Number: CACA-- - 057064										
Mer	Twp	Rng	Sec	SType	Nr	Suff	Subdivision	District/ Field Office	County	Mgmt Agency
27	0020N	0050E	010	MNR		01	NWNWNW;	BARSTOW FIELD OFFICE	SAN BERNARDINO	BUREAU OF LAND MGMT
27	0020N	0050E	010	ALIQ			SWSW;	BARSTOW FIELD OFFICE	SAN BERNARDINO	BUREAU OF LAND MGMT
27	0020N	0050E	015	MNR		06	SWSWSW;	BARSTOW FIELD OFFICE	SAN BERNARDINO	BUREAU OF LAND MGMT
27	0020N	0050E	015	MNR		04	W2SWSWSW,N2NESW;	BARSTOW FIELD OFFICE	SAN BERNARDINO	BUREAU OF LAND MGMT
27	0020N	0050E	015	MNR		03	NWSWNW,W2SESWNW;	BARSTOW FIELD OFFICE	SAN BERNARDINO	BUREAU OF LAND MGMT
27	0020N	0050E	015	MNR		02	NENWNW,W2NWNW;	BARSTOW FIELD OFFICE	SAN BERNARDINO	BUREAU OF LAND MGMT
27	0020N	0050E	015	MNR		05	SWNESW,N2SWSW;	BARSTOW FIELD OFFICE	SAN BERNARDINO	BUREAU OF LAND MGMT
27	0020N	0050E	015	ALIQ			NWSW;	BARSTOW FIELD OFFICE	SAN BERNARDINO	BUREAU OF LAND MGMT
27	0020N	0050E	016	ALL			ENTIRE SECTION	BARSTOW FIELD OFFICE	SAN BERNARDINO	BUREAU OF LAND MGMT
27	0020N	0050E	017	ALL			ENTIRE SECTION	BARSTOW FIELD OFFICE	SAN BERNARDINO	BUREAU OF LAND MGMT
27	0020N	0050E	018	ALL			ENTIRE SECTION	BARSTOW FIELD OFFICE	SAN BERNARDINO	BUREAU OF LAND MGMT
27	0020N	0050E	019	ALL			ENTIRE SECTION	BARSTOW FIELD OFFICE	SAN BERNARDINO	BUREAU OF LAND MGMT
27	0020N	0050E	020	ALL			ENTIRE SECTION	BARSTOW FIELD OFFICE	SAN BERNARDINO	BUREAU OF LAND MGMT
27	0020N	0050E	021	ALL			ENTIRE SECTION	BARSTOW FIELD OFFICE	SAN BERNARDINO	BUREAU OF LAND MGMT
27	0020N	0050E	028	ALL			ENTIRE SECTION	BARSTOW FIELD OFFICE	SAN BERNARDINO	BUREAU OF LAND MGMT
27	0020N	0050E	029	ALL			ENTIRE SECTION	BARSTOW FIELD OFFICE	SAN BERNARDINO	BUREAU OF LAND MGMT
27	0020N	0050E	030	ALL			ENTIRE SECTION	BARSTOW FIELD OFFICE	SAN BERNARDINO	BUREAU OF LAND MGMT
27	0020N	0050E	031	ALL			ENTIRE SECTION	BARSTOW FIELD OFFICE	SAN BERNARDINO	BUREAU OF LAND MGMT
27	0020N	0050E	032	ALL			ENTIRE SECTION	BARSTOW FIELD OFFICE	SAN BERNARDINO	BUREAU OF LAND MGMT
27	0020N	0050E	033	ALL			ENTIRE SECTION	BARSTOW FIELD OFFICE	SAN BERNARDINO	BUREAU OF LAND MGMT
27	0030N	0050E	019	FF			WITHIN;	BARSTOW FIELD OFFICE	SAN BERNARDINO	BUREAU OF LAND MGMT
27	0030N	0050E	020	FF			WITHIN;	BARSTOW FIELD OFFICE	SAN BERNARDINO	BUREAU OF LAND MGMT
27	0030N	0050E	028	FF			WITHIN LOT 5;	BARSTOW FIELD OFFICE	SAN BERNARDINO	BUREAU OF LAND MGMT
27	0030N	0050E	029	FF			WITHIN;	BARSTOW FIELD OFFICE	SAN BERNARDINO	BUREAU OF LAND MGMT
27	0030N	0050E	030	ALL			ENTIRE SECTION	BARSTOW FIELD OFFICE	SAN BERNARDINO	BUREAU OF LAND MGMT
27	0030N	0050E	031	ALL			ENTIRE SECTION	BARSTOW FIELD OFFICE	SAN BERNARDINO	BUREAU OF LAND MGMT
27	0030N	0050E	032	ALL			ENTIRE SECTION	BARSTOW FIELD OFFICE	SAN BERNARDINO	BUREAU OF LAND MGMT
27	0030N	0050E	033	MNR		03	S2NWSW,N2NESWSW;	BARSTOW FIELD OFFICE	SAN BERNARDINO	BUREAU OF LAND MGMT
27	0030N	0050E	033	FF		01	WITHIN LOTS 4 AND 6;	BARSTOW FIELD OFFICE	SAN BERNARDINO	BUREAU OF LAND MGMT
27	0030N	0050E	033	LOTS			5;	BARSTOW FIELD OFFICE	SAN BERNARDINO	BUREAU OF LAND MGMT
27	0030N	0050E	033	MNR		02	NENWSW,S2NWNWSW;	BARSTOW FIELD OFFICE	SAN BERNARDINO	BUREAU OF LAND MGMT
27	0030N	0050E	033	FF		02	WITHIN SWSE;	BARSTOW FIELD OFFICE	SAN BERNARDINO	BUREAU OF LAND MGMT
27	0030N	0050E	033	ALIQ			SESW;	BARSTOW FIELD OFFICE	SAN BERNARDINO	BUREAU OF LAND MGMT
27	0030N	0050E	033	MNR		01	S2NESW,N2NWNESW;	BARSTOW FIELD OFFICE	SAN BERNARDINO	BUREAU OF LAND MGMT
27	0030N	0050E	033	MNR		04	NWSWSW,SESWSW;	BARSTOW FIELD OFFICE	SAN BERNARDINO	BUREAU OF LAND MGMT
27	0170N	0060E	005	FF			WITHIN;	BARSTOW FIELD OFFICE	SAN BERNARDINO	BUREAU OF LAND MGMT
27	0180N	0060E	001	FF			WITHIN;	BARSTOW FIELD OFFICE	SAN BERNARDINO	DEATH VALLEY NP
27	0180N	0060E	001	FF			WITHIN;	BARSTOW FIELD OFFICE	SAN BERNARDINO	BUREAU OF LAND MGMT
27	0180N	0060E	002	FF			WITHIN;	BARSTOW FIELD OFFICE	SAN BERNARDINO	DEATH VALLEY NP

NO WARRANTY IS MADE BY BLM FOR USE OF THE DATA FOR PURPOSES NOT INTENDED BY BLM

Section 208 Permit Office Report
DEPARTMENT OF THE INTERIOR
BUREAU OF LAND MANAGEMENT
CASE RECORDATION
(MASS) Serial Register Page

Run Date/Time: 7/22/2019 18:11 PM

Page 80 Of 85

									Serial Number: CACA-- - 057064	
Mer	Twp	Rng	Sec	SType	Nr	Suff	Subdivision	District/ Field Office	County	Mgmt Agency
27	0180N	0060E	002	FF			WITHIN;	BARSTOW FIELD OFFICE	SAN BERNARDINO	BUREAU OF LAND MGMT
27	0180N	0060E	012	FF			WITHIN;	BARSTOW FIELD OFFICE	SAN BERNARDINO	BUREAU OF LAND MGMT
27	0180N	0060E	012	FF			WITHIN;	BARSTOW FIELD OFFICE	SAN BERNARDINO	DEATH VALLEY NP
27	0180N	0060E	015	FF			WITHIN;	BARSTOW FIELD OFFICE	SAN BERNARDINO	DEATH VALLEY NP
27	0180N	0060E	015	FF			WITHIN;	BARSTOW FIELD OFFICE	SAN BERNARDINO	BUREAU OF LAND MGMT
27	0180N	0060E	017	FF			WITHIN;	BARSTOW FIELD OFFICE	SAN BERNARDINO	BUREAU OF LAND MGMT
27	0180N	0060E	017	FF			WITHIN;	BARSTOW FIELD OFFICE	SAN BERNARDINO	DEATH VALLEY NP
27	0180N	0060E	020	FF			WITHIN;	BARSTOW FIELD OFFICE	SAN BERNARDINO	BUREAU OF LAND MGMT
27	0180N	0060E	021	ALL			ENTIRE SECTION	BARSTOW FIELD OFFICE	SAN BERNARDINO	BUREAU OF LAND MGMT
27	0180N	0060E	022	FF			WITHIN;	BARSTOW FIELD OFFICE	SAN BERNARDINO	DEATH VALLEY NP
27	0180N	0060E	022	FF			WITHIN;	BARSTOW FIELD OFFICE	SAN BERNARDINO	BUREAU OF LAND MGMT
27	0180N	0060E	023	FF			WITHIN;	BARSTOW FIELD OFFICE	SAN BERNARDINO	DEATH VALLEY NP
27	0180N	0060E	023	FF			WITHIN;	BARSTOW FIELD OFFICE	SAN BERNARDINO	BUREAU OF LAND MGMT
27	0180N	0060E	024	FF			WITHIN;	BARSTOW FIELD OFFICE	SAN BERNARDINO	BUREAU OF LAND MGMT
27	0180N	0060E	024	FF			WITHIN;	BARSTOW FIELD OFFICE	SAN BERNARDINO	DEATH VALLEY NP
27	0180N	0060E	025	FF			WITHIN;	BARSTOW FIELD OFFICE	SAN BERNARDINO	BUREAU OF LAND MGMT
27	0180N	0060E	026	FF			WITHIN;	BARSTOW FIELD OFFICE	SAN BERNARDINO	BUREAU OF LAND MGMT
27	0180N	0060E	027	FF			WITHIN;	BARSTOW FIELD OFFICE	SAN BERNARDINO	BUREAU OF LAND MGMT
27	0180N	0060E	028	FF			WITHIN;	BARSTOW FIELD OFFICE	SAN BERNARDINO	BUREAU OF LAND MGMT
27	0180N	0060E	029	FF			WITHIN;	BARSTOW FIELD OFFICE	SAN BERNARDINO	BUREAU OF LAND MGMT
27	0180N	0060E	032	FF			WITHIN;	BARSTOW FIELD OFFICE	SAN BERNARDINO	BUREAU OF LAND MGMT
27	0180N	0060E	033	FF			WITHIN;	BARSTOW FIELD OFFICE	SAN BERNARDINO	BUREAU OF LAND MGMT
27	0180N	0060E	034	FF			WITHIN;	BARSTOW FIELD OFFICE	SAN BERNARDINO	BUREAU OF LAND MGMT
27	0180N	0060E	035	FF			WITHIN;	BARSTOW FIELD OFFICE	SAN BERNARDINO	BUREAU OF LAND MGMT
27	0190N	0060E	001	ALL			ENTIRE SECTION	BARSTOW FIELD OFFICE	SAN BERNARDINO	BUREAU OF LAND MGMT
27	0190N	0060E	002	ALL			ENTIRE SECTION	BARSTOW FIELD OFFICE	SAN BERNARDINO	BUREAU OF LAND MGMT
27	0190N	0060E	003	FF			WITHIN;	BARSTOW FIELD OFFICE	SAN BERNARDINO	DEATH VALLEY NP
27	0190N	0060E	003	FF			WITHIN;	BARSTOW FIELD OFFICE	SAN BERNARDINO	BUREAU OF LAND MGMT
27	0190N	0060E	004	FF			WITHIN;	BARSTOW FIELD OFFICE	SAN BERNARDINO	DEATH VALLEY NP
27	0190N	0060E	004	FF			WITHIN;	BARSTOW FIELD OFFICE	SAN BERNARDINO	BUREAU OF LAND MGMT
27	0190N	0060E	010	FF			WITHIN;	BARSTOW FIELD OFFICE	SAN BERNARDINO	BUREAU OF LAND MGMT
27	0190N	0060E	010	FF			WITHIN;	BARSTOW FIELD OFFICE	SAN BERNARDINO	DEATH VALLEY NP
27	0190N	0060E	011	FF			WITHIN;	BARSTOW FIELD OFFICE	SAN BERNARDINO	DEATH VALLEY NP
27	0190N	0060E	011	FF			WITHIN;	BARSTOW FIELD OFFICE	SAN BERNARDINO	BUREAU OF LAND MGMT
27	0190N	0060E	012	ALL			ENTIRE SECTION	BARSTOW FIELD OFFICE	SAN BERNARDINO	BUREAU OF LAND MGMT
27	0190N	0060E	013	ALL			ENTIRE SECTION	BARSTOW FIELD OFFICE	SAN BERNARDINO	BUREAU OF LAND MGMT
27	0190N	0060E	014	FF			WITHIN;	BARSTOW FIELD OFFICE	SAN BERNARDINO	DEATH VALLEY NP
27	0190N	0060E	014	FF			WITHIN;	BARSTOW FIELD OFFICE	SAN BERNARDINO	BUREAU OF LAND MGMT
27	0190N	0060E	023	FF			WITHIN;	BARSTOW FIELD OFFICE	SAN BERNARDINO	DEATH VALLEY NP

NO WARRANTY IS MADE BY BLM FOR USE OF THE DATA FOR PURPOSES NOT INTENDED BY BLM

Section 209 Permit Office Report
DEPARTMENT OF THE INTERIOR
BUREAU OF LAND MANAGEMENT
CASE RECORDATION
(MASS) Serial Register Page

Run Date/Time: 7/22/2019 18:11 PM

Page 81 Of 85

								Serial Number: CACA-- - 057064		
Mer	Twp	Rng	Sec	SType	Nr	Suff	Subdivision	District/ Field Office	County	Mgmt Agency
27	0190N	0060E	023	FF			WITHIN;	BARSTOW FIELD OFFICE	SAN BERNARDINO	BUREAU OF LAND MGMT
27	0190N	0060E	024	ALL			ENTIRE SECTION	BARSTOW FIELD OFFICE	SAN BERNARDINO	BUREAU OF LAND MGMT
27	0190N	0060E	025	ALL			ENTIRE SECTION	BARSTOW FIELD OFFICE	SAN BERNARDINO	BUREAU OF LAND MGMT
27	0190N	0060E	026	FF			WITHIN;	BARSTOW FIELD OFFICE	SAN BERNARDINO	DEATH VALLEY NP
27	0190N	0060E	026	FF			WITHIN;	BARSTOW FIELD OFFICE	SAN BERNARDINO	BUREAU OF LAND MGMT
27	0190N	0060E	035	FF			WITHIN;	BARSTOW FIELD OFFICE	SAN BERNARDINO	DEATH VALLEY NP
27	0190N	0060E	035	FF			WITHIN;	BARSTOW FIELD OFFICE	SAN BERNARDINO	BUREAU OF LAND MGMT
27	0190N	0060E	036	FF		01	INCLUDES EASEMENT;	BARSTOW FIELD OFFICE	SAN BERNARDINO	BUREAU OF LAND MGMT
27	0190N	0060E	036	ALIQ			W2NW,W2SW;	BARSTOW FIELD OFFICE	SAN BERNARDINO	BUREAU OF LAND MGMT
27	0190N	0060E	036	FF		02	DEED CACA 20608;	BARSTOW FIELD OFFICE	SAN BERNARDINO	BUREAU OF LAND MGMT
27	0192N	0060E	034	FF			WITHIN;	BARSTOW FIELD OFFICE	SAN BERNARDINO	BUREAU OF LAND MGMT
27	0192N	0060E	035	ALL			ENTIRE SECTION	BARSTOW FIELD OFFICE	SAN BERNARDINO	BUREAU OF LAND MGMT
27	0200N	0060E	001	ALL			ENTIRE SECTION	BARSTOW FIELD OFFICE	INYO	BUREAU OF LAND MGMT
27	0200N	0060E	002	FF			WITHIN;	BARSTOW FIELD OFFICE	INYO	BUREAU OF LAND MGMT
27	0200N	0060E	003	FF			WITHIN;	BARSTOW FIELD OFFICE	INYO	BUREAU OF LAND MGMT
27	0200N	0060E	010	FF			WITHIN;	BARSTOW FIELD OFFICE	INYO	BUREAU OF LAND MGMT
27	0200N	0060E	011	ALL			ENTIRE SECTION	BARSTOW FIELD OFFICE	INYO	BUREAU OF LAND MGMT
27	0200N	0060E	012	ALL			ENTIRE SECTION	BARSTOW FIELD OFFICE	INYO	BUREAU OF LAND MGMT
27	0200N	0060E	013	ALL			ENTIRE SECTION	BARSTOW FIELD OFFICE	INYO	BUREAU OF LAND MGMT
27	0200N	0060E	014	ALL			ENTIRE SECTION	BARSTOW FIELD OFFICE	INYO	BUREAU OF LAND MGMT
27	0200N	0060E	015	FF			WITHIN;	BARSTOW FIELD OFFICE	INYO	BUREAU OF LAND MGMT
27	0200N	0060E	021	FF			WITHIN;	BARSTOW FIELD OFFICE	INYO	BUREAU OF LAND MGMT
27	0200N	0060E	022	FF			WITHIN;	BARSTOW FIELD OFFICE	INYO	BUREAU OF LAND MGMT
27	0200N	0060E	023	ALL			ENTIRE SECTION	BARSTOW FIELD OFFICE	INYO	BUREAU OF LAND MGMT
27	0200N	0060E	024	ALL			ENTIRE SECTION	BARSTOW FIELD OFFICE	INYO	BUREAU OF LAND MGMT
27	0200N	0060E	025	ALL			ENTIRE SECTION	BARSTOW FIELD OFFICE	INYO	BUREAU OF LAND MGMT
27	0200N	0060E	026	ALL			ENTIRE SECTION	BARSTOW FIELD OFFICE	INYO	BUREAU OF LAND MGMT
27	0200N	0060E	027	ALL			ENTIRE SECTION	BARSTOW FIELD OFFICE	INYO	BUREAU OF LAND MGMT
27	0200N	0060E	028	FF			WITHIN;	BARSTOW FIELD OFFICE	INYO	BUREAU OF LAND MGMT
27	0200N	0060E	029	FF			WITHIN;	BARSTOW FIELD OFFICE	INYO	DEATH VALLEY NP
27	0200N	0060E	029	FF			WITHIN;	BARSTOW FIELD OFFICE	INYO	BUREAU OF LAND MGMT
27	0200N	0060E	033	FF			WITHIN;	BARSTOW FIELD OFFICE	SAN BERNARDINO	BUREAU OF LAND MGMT
27	0200N	0060E	033	FF			WITHIN;	BARSTOW FIELD OFFICE	INYO	BUREAU OF LAND MGMT
27	0200N	0060E	034	ALL			ENTIRE SECTION	BARSTOW FIELD OFFICE	INYO	BUREAU OF LAND MGMT
27	0200N	0060E	034	ALL			ENTIRE SECTION	BARSTOW FIELD OFFICE	SAN BERNARDINO	BUREAU OF LAND MGMT
27	0200N	0060E	035	ALL			ENTIRE SECTION	BARSTOW FIELD OFFICE	SAN BERNARDINO	BUREAU OF LAND MGMT
27	0200N	0060E	035	ALL			ENTIRE SECTION	BARSTOW FIELD OFFICE	INYO	BUREAU OF LAND MGMT
27	0210N	0060E	001	ALL			ENTIRE SECTION	BARSTOW FIELD OFFICE	INYO	BUREAU OF LAND MGMT
27	0210N	0060E	002	ALL			ENTIRE SECTION	BARSTOW FIELD OFFICE	INYO	BUREAU OF LAND MGMT

NO WARRANTY IS MADE BY BLM FOR USE OF THE DATA FOR PURPOSES NOT INTENDED BY BLM

Section 208 Permit Application
DEPARTMENT OF THE INTERIOR
BUREAU OF LAND MANAGEMENT
CASE RECORDATION
(MASS) Serial Register Page

Run Date/Time: 7/22/2019 18:11 PM

Page 82 Of 85

Serial Number: CACA-- - 057064										
Mer	Twp	Rng	Sec	SType	Nr	Suff	Subdivision	District/ Field Office	County	Mgmt Agency
27	0210N	0060E	003	ALL			ENTIRE SECTION	BARSTOW FIELD OFFICE	INYO	BUREAU OF LAND MGMT
27	0210N	0060E	004	ALL			ENTIRE SECTION	BARSTOW FIELD OFFICE	INYO	BUREAU OF LAND MGMT
27	0210N	0060E	005	FF			WITHIN;	BARSTOW FIELD OFFICE	INYO	BUREAU OF LAND MGMT
27	0210N	0060E	006	FF			WITHIN;	BARSTOW FIELD OFFICE	INYO	BUREAU OF LAND MGMT
27	0210N	0060E	008	FF			WITHIN;	BARSTOW FIELD OFFICE	INYO	BUREAU OF LAND MGMT
27	0210N	0060E	009	FF			WITHIN;	BARSTOW FIELD OFFICE	INYO	BUREAU OF LAND MGMT
27	0210N	0060E	010	ALL			ENTIRE SECTION	BARSTOW FIELD OFFICE	INYO	BUREAU OF LAND MGMT
27	0210N	0060E	011	ALL			ENTIRE SECTION	BARSTOW FIELD OFFICE	INYO	BUREAU OF LAND MGMT
27	0210N	0060E	012	ALL			ENTIRE SECTION	BARSTOW FIELD OFFICE	INYO	BUREAU OF LAND MGMT
27	0210N	0060E	013	ALL			ENTIRE SECTION	BARSTOW FIELD OFFICE	INYO	BUREAU OF LAND MGMT
27	0210N	0060E	014	ALL			ENTIRE SECTION	BARSTOW FIELD OFFICE	INYO	BUREAU OF LAND MGMT
27	0210N	0060E	015	FF			WITHIN;	BARSTOW FIELD OFFICE	INYO	BUREAU OF LAND MGMT
27	0210N	0060E	022	FF			WITHIN;	BARSTOW FIELD OFFICE	INYO	BUREAU OF LAND MGMT
27	0210N	0060E	023	FF			WITHIN;	BARSTOW FIELD OFFICE	INYO	BUREAU OF LAND MGMT
27	0210N	0060E	024	FF			WITHIN;	BARSTOW FIELD OFFICE	INYO	BUREAU OF LAND MGMT
27	0210N	0060E	025	FF			WITHIN;	BARSTOW FIELD OFFICE	INYO	BUREAU OF LAND MGMT
27	0210N	0060E	035	FF			WITHIN;	BARSTOW FIELD OFFICE	INYO	BUREAU OF LAND MGMT
27	0210N	0060E	036	FF			WITHIN;	BARSTOW FIELD OFFICE	INYO	BUREAU OF LAND MGMT
27	0220N	0060E	001	FF			WITHIN;	BARSTOW FIELD OFFICE	INYO	BUREAU OF LAND MGMT
27	0220N	0060E	001	FF			WITHIN;	BARSTOW FIELD OFFICE	INYO	DEATH VALLEY NP
27	0220N	0060E	012	FF			WITHIN;	BARSTOW FIELD OFFICE	INYO	BUREAU OF LAND MGMT
27	0220N	0060E	012	FF			WITHIN;	BARSTOW FIELD OFFICE	INYO	DEATH VALLEY NP
27	0220N	0060E	013	FF			WITHIN;	BARSTOW FIELD OFFICE	INYO	BUREAU OF LAND MGMT
27	0220N	0060E	013	FF			WITHIN;	BARSTOW FIELD OFFICE	INYO	DEATH VALLEY NP
27	0220N	0060E	021	FF			WITHIN;	BARSTOW FIELD OFFICE	INYO	BUREAU OF LAND MGMT
27	0220N	0060E	021	FF			WITHIN;	BARSTOW FIELD OFFICE	INYO	DEATH VALLEY NP
27	0220N	0060E	022	FF			WITHIN;	BARSTOW FIELD OFFICE	INYO	BUREAU OF LAND MGMT
27	0220N	0060E	022	FF			WITHIN;	BARSTOW FIELD OFFICE	INYO	DEATH VALLEY NP
27	0220N	0060E	023	FF			WITHIN;	BARSTOW FIELD OFFICE	INYO	DEATH VALLEY NP
27	0220N	0060E	023	FF			WITHIN;	BARSTOW FIELD OFFICE	INYO	BUREAU OF LAND MGMT
27	0220N	0060E	024	FF			WITHIN;	BARSTOW FIELD OFFICE	INYO	BUREAU OF LAND MGMT
27	0220N	0060E	024	FF			WITHIN;	BARSTOW FIELD OFFICE	INYO	DEATH VALLEY NP
27	0220N	0060E	025	ALIQ			N2,SW,N2SE,SWSE;	BARSTOW FIELD OFFICE	INYO	BUREAU OF LAND MGMT
27	0220N	0060E	025	MNR			W2SESE;	BARSTOW FIELD OFFICE	INYO	BUREAU OF LAND MGMT
27	0220N	0060E	026	ALL			ENTIRE SECTION	BARSTOW FIELD OFFICE	INYO	BUREAU OF LAND MGMT
27	0220N	0060E	027	ALL			ENTIRE SECTION	BARSTOW FIELD OFFICE	INYO	BUREAU OF LAND MGMT
27	0220N	0060E	028	FF			WITHIN;	BARSTOW FIELD OFFICE	INYO	DEATH VALLEY NP
27	0220N	0060E	028	FF			WITHIN;	BARSTOW FIELD OFFICE	INYO	BUREAU OF LAND MGMT
27	0220N	0060E	029	FF			WITHIN;	BARSTOW FIELD OFFICE	INYO	DEATH VALLEY NP

NO WARRANTY IS MADE BY BLM FOR USE OF THE DATA FOR PURPOSES NOT INTENDED BY BLM

Section 208 Permit - Confidential
DEPARTMENT OF THE INTERIOR
BUREAU OF LAND MANAGEMENT
CASE RECORDATION
(MASS) Serial Register Page

Run Date/Time: 7/22/2019 18:11 PM

Page 83 Of 85

								Serial Number: CACA-- - 057064		
Mer	Twp	Rng	Sec	SType	Nr	Suff	Subdivision	District/ Field Office	County	Mgmt Agency
27	0220N	0060E	029	FF			WITHIN;	BARSTOW FIELD OFFICE	INYO	BUREAU OF LAND MGMT
27	0220N	0060E	031	FF			WITHIN;	BARSTOW FIELD OFFICE	INYO	DEATH VALLEY NP
27	0220N	0060E	031	FF			WITHIN;	BARSTOW FIELD OFFICE	INYO	BUREAU OF LAND MGMT
27	0220N	0060E	032	FF			WITHIN;	BARSTOW FIELD OFFICE	INYO	BUREAU OF LAND MGMT
27	0220N	0060E	032	FF			WITHIN;	BARSTOW FIELD OFFICE	INYO	DEATH VALLEY NP
27	0220N	0060E	033	ALL			ENTIRE SECTION	BARSTOW FIELD OFFICE	INYO	BUREAU OF LAND MGMT
27	0220N	0060E	034	ALL			ENTIRE SECTION	BARSTOW FIELD OFFICE	INYO	BUREAU OF LAND MGMT
27	0220N	0060E	035	ALL			ENTIRE SECTION	BARSTOW FIELD OFFICE	INYO	BUREAU OF LAND MGMT
27	0160N	0070E	001	ALL			ENTIRE SECTION	BARSTOW FIELD OFFICE	SAN BERNARDINO	BUREAU OF LAND MGMT
27	0160N	0070E	002	FF			WITHIN;	BARSTOW FIELD OFFICE	SAN BERNARDINO	BUREAU OF LAND MGMT
27	0160N	0070E	011	FF			WITHIN;	BARSTOW FIELD OFFICE	SAN BERNARDINO	BUREAU OF LAND MGMT
27	0160N	0070E	012	FF			WITHIN;	BARSTOW FIELD OFFICE	SAN BERNARDINO	BUREAU OF LAND MGMT
27	0160N	0070E	013	FF			WITHIN;	BARSTOW FIELD OFFICE	SAN BERNARDINO	BUREAU OF LAND MGMT
27	0160N	0070E	024	FF			WITHIN;	BARSTOW FIELD OFFICE	SAN BERNARDINO	BUREAU OF LAND MGMT
27	0160N	0070E	025	ALL			ENTIRE SECTION	BARSTOW FIELD OFFICE	SAN BERNARDINO	BUREAU OF LAND MGMT
27	0160N	0070E	026	FF			WITHIN;	BARSTOW FIELD OFFICE	SAN BERNARDINO	BUREAU OF LAND MGMT
27	0160N	0070E	035	FF			WITHIN;	BARSTOW FIELD OFFICE	SAN BERNARDINO	BUREAU OF LAND MGMT
27	0170N	0070E	003	FF			WITHIN;	BARSTOW FIELD OFFICE	SAN BERNARDINO	BUREAU OF LAND MGMT
27	0170N	0070E	004	FF			WITHIN;	BARSTOW FIELD OFFICE	SAN BERNARDINO	BUREAU OF LAND MGMT
27	0170N	0070E	005	FF			WITHIN;	BARSTOW FIELD OFFICE	SAN BERNARDINO	BUREAU OF LAND MGMT
27	0170N	0070E	008	FF			WITHIN;	BARSTOW FIELD OFFICE	SAN BERNARDINO	BUREAU OF LAND MGMT
27	0170N	0070E	009	FF			WITHIN;	BARSTOW FIELD OFFICE	SAN BERNARDINO	BUREAU OF LAND MGMT
27	0170N	0070E	010	FF			WITHIN;	BARSTOW FIELD OFFICE	SAN BERNARDINO	BUREAU OF LAND MGMT
27	0170N	0070E	011	FF			WITHIN;	BARSTOW FIELD OFFICE	SAN BERNARDINO	BUREAU OF LAND MGMT
27	0170N	0070E	013	FF			WITHIN;	BARSTOW FIELD OFFICE	SAN BERNARDINO	BUREAU OF LAND MGMT
27	0170N	0070E	014	FF			WITHIN;	BARSTOW FIELD OFFICE	SAN BERNARDINO	BUREAU OF LAND MGMT
27	0170N	0070E	015	FF			WITHIN;	BARSTOW FIELD OFFICE	SAN BERNARDINO	BUREAU OF LAND MGMT
27	0170N	0070E	022	FF			WITHIN;	BARSTOW FIELD OFFICE	SAN BERNARDINO	BUREAU OF LAND MGMT
27	0170N	0070E	023	FF			WITHIN;	BARSTOW FIELD OFFICE	SAN BERNARDINO	BUREAU OF LAND MGMT
27	0170N	0070E	024	FF			WITHIN;	BARSTOW FIELD OFFICE	SAN BERNARDINO	BUREAU OF LAND MGMT
27	0170N	0070E	025	FF			WITHIN;	BARSTOW FIELD OFFICE	SAN BERNARDINO	BUREAU OF LAND MGMT
27	0170N	0070E	026	FF			WITHIN;	BARSTOW FIELD OFFICE	SAN BERNARDINO	BUREAU OF LAND MGMT
27	0170N	0070E	035	FF			WITHIN;	BARSTOW FIELD OFFICE	SAN BERNARDINO	BUREAU OF LAND MGMT
27	0180N	0070E	001	FF			WITHIN;	BARSTOW FIELD OFFICE	SAN BERNARDINO	BUREAU OF LAND MGMT
27	0180N	0070E	002	FF			WITHIN;	BARSTOW FIELD OFFICE	SAN BERNARDINO	BUREAU OF LAND MGMT
27	0180N	0070E	005	FF			WITHIN;	BARSTOW FIELD OFFICE	SAN BERNARDINO	BUREAU OF LAND MGMT
27	0180N	0070E	006	FF			WITHIN;	BARSTOW FIELD OFFICE	SAN BERNARDINO	BUREAU OF LAND MGMT
27	0180N	0070E	007	FF			WITHIN;	BARSTOW FIELD OFFICE	SAN BERNARDINO	BUREAU OF LAND MGMT
27	0180N	0070E	008	FF			WITHIN;	BARSTOW FIELD OFFICE	SAN BERNARDINO	BUREAU OF LAND MGMT

NO WARRANTY IS MADE BY BLM FOR USE OF THE DATA FOR PURPOSES NOT INTENDED BY BLM

Section 208 Permit Office Report
DEPARTMENT OF THE INTERIOR
BUREAU OF LAND MANAGEMENT
CASE RECORDATION
(MASS) Serial Register Page

Run Date/Time: 7/22/2019 18:11 PM

Page 84 Of 85

									Serial Number: CACA-- - 057064	
Mer	Twp	Rng	Sec	SType	Nr	Suff	Subdivision	District/ Field Office	County	Mgmt Agency
27	0180N	0070E	009	FF			WITHIN;	BARSTOW FIELD OFFICE	SAN BERNARDINO	BUREAU OF LAND MGMT
27	0180N	0070E	010	FF			WITHIN;	BARSTOW FIELD OFFICE	SAN BERNARDINO	BUREAU OF LAND MGMT
27	0180N	0070E	011	FF			WITHIN;	BARSTOW FIELD OFFICE	SAN BERNARDINO	BUREAU OF LAND MGMT
27	0180N	0070E	012	ALL			ENTIRE SECTION	BARSTOW FIELD OFFICE	SAN BERNARDINO	BUREAU OF LAND MGMT
27	0180N	0070E	013	ALL			ENTIRE SECTION	BARSTOW FIELD OFFICE	SAN BERNARDINO	BUREAU OF LAND MGMT
27	0180N	0070E	014	ALL			ENTIRE SECTION	BARSTOW FIELD OFFICE	SAN BERNARDINO	BUREAU OF LAND MGMT
27	0180N	0070E	015	ALL			ENTIRE SECTION	BARSTOW FIELD OFFICE	SAN BERNARDINO	BUREAU OF LAND MGMT
27	0180N	0070E	017	ALL			ENTIRE SECTION	BARSTOW FIELD OFFICE	SAN BERNARDINO	BUREAU OF LAND MGMT
27	0180N	0070E	018	FF			WITHIN;	BARSTOW FIELD OFFICE	SAN BERNARDINO	BUREAU OF LAND MGMT
27	0180N	0070E	019	FF			WITHIN;	BARSTOW FIELD OFFICE	SAN BERNARDINO	BUREAU OF LAND MGMT
27	0180N	0070E	020	ALL			ENTIRE SECTION	BARSTOW FIELD OFFICE	SAN BERNARDINO	BUREAU OF LAND MGMT
27	0180N	0070E	021	ALL			ENTIRE SECTION	BARSTOW FIELD OFFICE	SAN BERNARDINO	BUREAU OF LAND MGMT
27	0180N	0070E	022	ALL			ENTIRE SECTION	BARSTOW FIELD OFFICE	SAN BERNARDINO	BUREAU OF LAND MGMT
27	0180N	0070E	023	ALL			ENTIRE SECTION	BARSTOW FIELD OFFICE	SAN BERNARDINO	BUREAU OF LAND MGMT
27	0180N	0070E	024	ALL			ENTIRE SECTION	BARSTOW FIELD OFFICE	SAN BERNARDINO	BUREAU OF LAND MGMT
27	0180N	0070E	025	ALL			ENTIRE SECTION	BARSTOW FIELD OFFICE	SAN BERNARDINO	BUREAU OF LAND MGMT
27	0180N	0070E	026	ALL			ENTIRE SECTION	BARSTOW FIELD OFFICE	SAN BERNARDINO	BUREAU OF LAND MGMT
27	0180N	0070E	027	ALL			ENTIRE SECTION	BARSTOW FIELD OFFICE	SAN BERNARDINO	BUREAU OF LAND MGMT
27	0180N	0070E	028	ALL			ENTIRE SECTION	BARSTOW FIELD OFFICE	SAN BERNARDINO	BUREAU OF LAND MGMT
27	0180N	0070E	029	FF			WITHIN;	BARSTOW FIELD OFFICE	SAN BERNARDINO	BUREAU OF LAND MGMT
27	0180N	0070E	030	FF			WITHIN;	BARSTOW FIELD OFFICE	SAN BERNARDINO	BUREAU OF LAND MGMT
27	0180N	0070E	031	FF			WITHIN;	BARSTOW FIELD OFFICE	SAN BERNARDINO	BUREAU OF LAND MGMT
27	0180N	0070E	032	FF			WITHIN;	BARSTOW FIELD OFFICE	SAN BERNARDINO	BUREAU OF LAND MGMT
27	0180N	0070E	033	FF			WITHIN;	BARSTOW FIELD OFFICE	SAN BERNARDINO	BUREAU OF LAND MGMT
27	0180N	0070E	034	FF			WITHIN;	BARSTOW FIELD OFFICE	SAN BERNARDINO	BUREAU OF LAND MGMT
27	0190N	0070E	006	FF			WITHIN;	BARSTOW FIELD OFFICE	SAN BERNARDINO	BUREAU OF LAND MGMT
27	0190N	0070E	007	FF			WITHIN;	BARSTOW FIELD OFFICE	SAN BERNARDINO	BUREAU OF LAND MGMT
27	0190N	0070E	018	FF			WITHIN;	BARSTOW FIELD OFFICE	SAN BERNARDINO	BUREAU OF LAND MGMT
27	0190N	0070E	019	ALL			ENTIRE SECTION	BARSTOW FIELD OFFICE	SAN BERNARDINO	BUREAU OF LAND MGMT
27	0190N	0070E	020	ALL			ENTIRE SECTION	BARSTOW FIELD OFFICE	SAN BERNARDINO	BUREAU OF LAND MGMT
27	0190N	0070E	021	ALL			ENTIRE SECTION	BARSTOW FIELD OFFICE	SAN BERNARDINO	BUREAU OF LAND MGMT
27	0190N	0070E	022	FF			WITHIN;	BARSTOW FIELD OFFICE	SAN BERNARDINO	BUREAU OF LAND MGMT
27	0190N	0070E	027	FF			WITHIN N2;	BARSTOW FIELD OFFICE	SAN BERNARDINO	BUREAU OF LAND MGMT
27	0190N	0070E	028	FF			WITHIN;	BARSTOW FIELD OFFICE	SAN BERNARDINO	BUREAU OF LAND MGMT
27	0190N	0070E	029	ALL			ENTIRE SECTION	BARSTOW FIELD OFFICE	SAN BERNARDINO	BUREAU OF LAND MGMT
27	0190N	0070E	030	ALL			ENTIRE SECTION	BARSTOW FIELD OFFICE	SAN BERNARDINO	BUREAU OF LAND MGMT
27	0190N	0070E	031	ALL			ENTIRE SECTION	BARSTOW FIELD OFFICE	SAN BERNARDINO	BUREAU OF LAND MGMT
27	0190N	0070E	032	FF			WITHIN;	BARSTOW FIELD OFFICE	SAN BERNARDINO	BUREAU OF LAND MGMT
27	0190N	0070E	033	FF			WITHIN;	BARSTOW FIELD OFFICE	SAN BERNARDINO	BUREAU OF LAND MGMT

NO WARRANTY IS MADE BY BLM FOR USE OF THE DATA FOR PURPOSES NOT INTENDED BY BLM

Section 209 Permit Office Report
DEPARTMENT OF THE INTERIOR
BUREAU OF LAND MANAGEMENT
CASE RECORDATION
(MASS) Serial Register Page

Run Date/Time: 7/22/2019 18:11 PM

Page 85 Of 85

Serial Number: CACA-- - 057064											
Mer	Twp	Rng	Sec	S	Type	Nr	Suff	Subdivision	District/ Field Office	County	Mgmt Agency
27	0192N	0070E	031	FF				WITHIN;	BARSTOW FIELD OFFICE	SAN BERNARDINO	BUREAU OF LAND MGMT
27	0200N	0070E	001	FF				WITHIN W2 AND S2SE;	BARSTOW FIELD OFFICE	INYO	BUREAU OF LAND MGMT
27	0200N	0070E	001	ALIQ				N2NE;	BARSTOW FIELD OFFICE	INYO	BUREAU OF LAND MGMT
27	0200N	0070E	002	ALL				ENTIRE SECTION	BARSTOW FIELD OFFICE	INYO	BUREAU OF LAND MGMT
27	0200N	0070E	003	ALL				ENTIRE SECTION	BARSTOW FIELD OFFICE	INYO	BUREAU OF LAND MGMT
27	0200N	0070E	004	ALIQ			01	S2NE,NWNW,S2NW;	BARSTOW FIELD OFFICE	INYO	BUREAU OF LAND MGMT
27	0200N	0070E	004	ALIQ			02	SE,SW;	BARSTOW FIELD OFFICE	INYO	BUREAU OF LAND MGMT
27	0200N	0070E	005	ALL				ENTIRE SECTION	BARSTOW FIELD OFFICE	INYO	BUREAU OF LAND MGMT
27	0200N	0070E	006	ALL				ENTIRE SECTION	BARSTOW FIELD OFFICE	INYO	BUREAU OF LAND MGMT
27	0200N	0070E	007	ALL				ENTIRE SECTION	BARSTOW FIELD OFFICE	INYO	BUREAU OF LAND MGMT
27	0200N	0070E	008	MNR			06	W2NWSENE, NWSENWSENE;	BARSTOW FIELD OFFICE	INYO	BUREAU OF LAND MGMT
27	0200N	0070E	008	MNR			01	E2NENESENE;	BARSTOW FIELD OFFICE	INYO	BUREAU OF LAND MGMT
27	0200N	0070E	008	MNR			02	S2SWNESENE;	BARSTOW FIELD OFFICE	INYO	BUREAU OF LAND MGMT
27	0200N	0070E	008	MNR			03	E2SENESENE;	BARSTOW FIELD OFFICE	INYO	BUREAU OF LAND MGMT
27	0200N	0070E	008	MNR			04	SWSENESENE;	BARSTOW FIELD OFFICE	INYO	BUREAU OF LAND MGMT
27	0200N	0070E	008	MNR			07	S2SENWSENE;	BARSTOW FIELD OFFICE	INYO	BUREAU OF LAND MGMT
27	0200N	0070E	008	MNR			08	S2SENE;	BARSTOW FIELD OFFICE	INYO	BUREAU OF LAND MGMT
27	0200N	0070E	008	ALIQ			01	NENE,W2NE;	BARSTOW FIELD OFFICE	INYO	BUREAU OF LAND MGMT
27	0200N	0070E	008	MNR			05	W2NENWSENE;	BARSTOW FIELD OFFICE	INYO	BUREAU OF LAND MGMT
27	0200N	0070E	008	ALIQ			02	NW,S2;	BARSTOW FIELD OFFICE	INYO	BUREAU OF LAND MGMT
27	0200N	0070E	009	MNR			02	N2SESENE;	BARSTOW FIELD OFFICE	INYO	BUREAU OF LAND MGMT
27	0200N	0070E	009	ALIQ				N2NE,W2;	BARSTOW FIELD OFFICE	INYO	BUREAU OF LAND MGMT
27	0200N	0070E	009	MNR			01	N2SWNE,N2SENE;	BARSTOW FIELD OFFICE	INYO	BUREAU OF LAND MGMT
27	0200N	0070E	010	ALIQ				NE,SWSW,N2NW;	BARSTOW FIELD OFFICE	INYO	BUREAU OF LAND MGMT
27	0200N	0070E	010	MNR			02	N2SENESENE,SESENESENE;	BARSTOW FIELD OFFICE	INYO	BUREAU OF LAND MGMT
27	0200N	0070E	010	MNR			03	W2SESENE,N2NWNENE;	BARSTOW FIELD OFFICE	INYO	BUREAU OF LAND MGMT
27	0200N	0070E	010	MNR			04	SWNESE,SWNESE;	BARSTOW FIELD OFFICE	INYO	BUREAU OF LAND MGMT
27	0200N	0070E	010	MNR			07	N2SENWSE,S2NESWSE;	BARSTOW FIELD OFFICE	INYO	BUREAU OF LAND MGMT
27	0200N	0070E	010	MNR			08	S2SESE;	BARSTOW FIELD OFFICE	INYO	BUREAU OF LAND MGMT
27	0200N	0070E	010	MNR			01	N2SWNW,N2SWNESW;	BARSTOW FIELD OFFICE	INYO	BUREAU OF LAND MGMT
27	0200N	0070E	010	MNR			05	S2SENESE,NENWSE;	BARSTOW FIELD OFFICE	INYO	BUREAU OF LAND MGMT
27	0200N	0070E	010	MNR			06	SENWNWSE,S2SWNWSE;	BARSTOW FIELD OFFICE	INYO	BUREAU OF LAND MGMT
27	0200N	0070E	011	ALL				ENTIRE SECTION	BARSTOW FIELD OFFICE	INYO	BUREAU OF LAND MGMT
27	0200N	0070E	012	FF				WITHIN;	BARSTOW FIELD OFFICE	INYO	BUREAU OF LAND MGMT
27	0200N	0070E	013	ALL				ENTIRE SECTION	BARSTOW FIELD OFFICE	INYO	BUREAU OF LAND MGMT
27	0200N	0070E	014	ALL				ENTIRE SECTION	BARSTOW FIELD OFFICE	INYO	BUREAU OF LAND MGMT
27	0200N	0070E	015	ALL				ENTIRE SECTION	BARSTOW FIELD OFFICE	INYO	BUREAU OF LAND MGMT
27	0200N	0070E	016	ALL				ENTIRE SECTION	BARSTOW FIELD OFFICE	INYO	BUREAU OF LAND MGMT
27	0200N	0070E	017	ALL				ENTIRE SECTION	BARSTOW FIELD OFFICE	INYO	BUREAU OF LAND MGMT

NO WARRANTY IS MADE BY BLM FOR USE OF THE DATA FOR PURPOSES NOT INTENDED BY BLM

Section 208 Permit Office Report
DEPARTMENT OF THE INTERIOR
BUREAU OF LAND MANAGEMENT
CASE RECORDATION
(MASS) Serial Register Page

Run Date/Time: 7/22/2019 18:11 PM

Page 86 Of 85

Serial Number: CACA-- - 057064										
Mer	Twp	Rng	Sec	SType	Nr	Suff	Subdivision	District/ Field Office	County	Mgmt Agency
27	0200N	0070E	018	ALL			ENTIRE SECTION	BARSTOW FIELD OFFICE	INYO	BUREAU OF LAND MGMT
27	0200N	0070E	019	ALL			ENTIRE SECTION	BARSTOW FIELD OFFICE	INYO	BUREAU OF LAND MGMT
27	0200N	0070E	020	ALL			ENTIRE SECTION	BARSTOW FIELD OFFICE	INYO	BUREAU OF LAND MGMT
27	0200N	0070E	021	ALL			ENTIRE SECTION	BARSTOW FIELD OFFICE	INYO	BUREAU OF LAND MGMT
27	0200N	0070E	022	ALIQ		01	E2,NW;	BARSTOW FIELD OFFICE	INYO	BUREAU OF LAND MGMT
27	0200N	0070E	022	ALIQ		02	NESW,W2SW;	BARSTOW FIELD OFFICE	INYO	BUREAU OF LAND MGMT
27	0200N	0070E	023	ALL			ENTIRE SECTION	BARSTOW FIELD OFFICE	INYO	BUREAU OF LAND MGMT
27	0200N	0070E	024	ALL			ENTIRE SECTION	BARSTOW FIELD OFFICE	INYO	BUREAU OF LAND MGMT
27	0200N	0070E	025	ALIQ		02	E2SW,SWSW;	BARSTOW FIELD OFFICE	INYO	BUREAU OF LAND MGMT
27	0200N	0070E	025	ALIQ		01	E2,E2NW,NWNW;	BARSTOW FIELD OFFICE	INYO	BUREAU OF LAND MGMT
27	0200N	0070E	026	FF			WITHIN MS 4732;	BARSTOW FIELD OFFICE	INYO	BUREAU OF LAND MGMT
27	0200N	0070E	026	ALIQ			N2,SESE;	BARSTOW FIELD OFFICE	INYO	BUREAU OF LAND MGMT
27	0200N	0070E	027	FF		05	WILDERNESS AREA;	BARSTOW FIELD OFFICE	INYO	BUREAU OF LAND MGMT
27	0200N	0070E	027	FF		02	NITRE BEDS NUMBERS;	BARSTOW FIELD OFFICE	INYO	BUREAU OF LAND MGMT
27	0200N	0070E	027	FF		04	EXCL KINGSTON RANGE;	BARSTOW FIELD OFFICE	INYO	BUREAU OF LAND MGMT
27	0200N	0070E	027	LOTS			1,2;	BARSTOW FIELD OFFICE	INYO	BUREAU OF LAND MGMT
27	0200N	0070E	027	FF		03	1,2,4,12,13 OF MS 4732;	BARSTOW FIELD OFFICE	INYO	BUREAU OF LAND MGMT
27	0200N	0070E	027	ALIQ			NE,N2NW,SEW;	BARSTOW FIELD OFFICE	INYO	BUREAU OF LAND MGMT
27	0200N	0070E	027	FF		01	W2 LOT 3;	BARSTOW FIELD OFFICE	INYO	BUREAU OF LAND MGMT
27	0200N	0070E	028	ALL			ENTIRE SECTION	BARSTOW FIELD OFFICE	INYO	BUREAU OF LAND MGMT
27	0200N	0070E	029	ALL			ENTIRE SECTION	BARSTOW FIELD OFFICE	INYO	BUREAU OF LAND MGMT
27	0200N	0070E	030	ALL			ENTIRE SECTION	BARSTOW FIELD OFFICE	INYO	BUREAU OF LAND MGMT
27	0200N	0070E	031	FF			WITHIN;	BARSTOW FIELD OFFICE	SAN BERNARDINO INYO	BUREAU OF LAND MGMT
27	0200N	0070E	031	FF			WITHIN;	BARSTOW FIELD OFFICE	SAN BERNARDINO INYO	BUREAU OF LAND MGMT
27	0200N	0070E	032	FF			WITHIN;	BARSTOW FIELD OFFICE	SAN BERNARDINO INYO	BUREAU OF LAND MGMT
27	0200N	0070E	032	FF			WITHIN;	BARSTOW FIELD OFFICE	SAN BERNARDINO INYO	BUREAU OF LAND MGMT
27	0200N	0070E	033	FF			WITHIN;	BARSTOW FIELD OFFICE	INYO	BUREAU OF LAND MGMT
27	0200N	0070E	033	FF			WITHIN;	BARSTOW FIELD OFFICE	SAN BERNARDINO INYO	BUREAU OF LAND MGMT
27	0200N	0070E	034	FF			WITHIN;	BARSTOW FIELD OFFICE	SAN BERNARDINO INYO	BUREAU OF LAND MGMT
27	0200N	0070E	034	FF			WITHIN;	BARSTOW FIELD OFFICE	SAN BERNARDINO INYO	BUREAU OF LAND MGMT
27	0200N	0070E	035	FF			WITHIN;	BARSTOW FIELD OFFICE	SAN BERNARDINO INYO	BUREAU OF LAND MGMT
27	0200N	0070E	035	FF			WITHIN;	BARSTOW FIELD OFFICE	SAN BERNARDINO INYO	BUREAU OF LAND MGMT
27	0210N	0070E	002	FF			WITHIN;	BARSTOW FIELD OFFICE	INYO	BUREAU OF LAND MGMT
27	0210N	0070E	003	FF			WITHIN;	BARSTOW FIELD OFFICE	INYO	BUREAU OF LAND MGMT
27	0210N	0070E	004	ALL			ENTIRE SECTION	BARSTOW FIELD OFFICE	INYO	BUREAU OF LAND MGMT
27	0210N	0070E	005	ALIQ			E2,SEW,E2SW;	BARSTOW FIELD OFFICE	INYO	BUREAU OF LAND MGMT
27	0210N	0070E	005	LOTS			5;	BARSTOW FIELD OFFICE	INYO	BUREAU OF LAND MGMT
27	0210N	0070E	006	FF			N2NW OF LOT 12;	BARSTOW FIELD OFFICE	INYO	BUREAU OF LAND MGMT
27	0210N	0070E	006	MNR		01	W2SENE,W2NESE;	BARSTOW FIELD OFFICE	INYO	BUREAU OF LAND MGMT

NO WARRANTY IS MADE BY BLM FOR USE OF THE DATA FOR PURPOSES NOT INTENDED BY BLM

Section 208 Permit Office Report
DEPARTMENT OF THE INTERIOR
BUREAU OF LAND MANAGEMENT
CASE RECORDATION
(MASS) Serial Register Page

Run Date/Time: 7/22/2019 18:11 PM

Page 87 Of 85

Serial Number: CACA-- - 057064										
Mer	Twp	Rng	Sec	SType	Nr	Suff	Subdivision	District/ Field Office	County	Mgmt Agency
27	0210N	0070E	006	LOTS	02		21-23,26-31;	BARSTOW FIELD OFFICE	INYO	BUREAU OF LAND MGMT
27	0210N	0070E	006	ALIQ	01		N2NE,SENE;	BARSTOW FIELD OFFICE	INYO	BUREAU OF LAND MGMT
27	0210N	0070E	006	LOTS	01		6-11,13-16,18-20;	BARSTOW FIELD OFFICE	INYO	BUREAU OF LAND MGMT
27	0210N	0070E	006	ALIQ	02		SWNW,S2;	BARSTOW FIELD OFFICE	INYO	BUREAU OF LAND MGMT
27	0210N	0070E	006	MNR	02		W2SESE;	BARSTOW FIELD OFFICE	INYO	BUREAU OF LAND MGMT
27	0210N	0070E	007	ALL			ENTIRE SECTION	BARSTOW FIELD OFFICE	INYO	BUREAU OF LAND MGMT
27	0210N	0070E	008	ALL			ENTIRE SECTION	BARSTOW FIELD OFFICE	INYO	BUREAU OF LAND MGMT
27	0210N	0070E	009	ALL			ENTIRE SECTION	BARSTOW FIELD OFFICE	INYO	BUREAU OF LAND MGMT
27	0210N	0070E	010	ALL			ENTIRE SECTION	BARSTOW FIELD OFFICE	INYO	BUREAU OF LAND MGMT
27	0210N	0070E	011	ALL			ENTIRE SECTION	BARSTOW FIELD OFFICE	INYO	BUREAU OF LAND MGMT
27	0210N	0070E	012	FF			WITHIN;	BARSTOW FIELD OFFICE	INYO	BUREAU OF LAND MGMT
27	0210N	0070E	013	FF			WITHIN;	BARSTOW FIELD OFFICE	INYO	BUREAU OF LAND MGMT
27	0210N	0070E	014	ALL			ENTIRE SECTION	BARSTOW FIELD OFFICE	INYO	BUREAU OF LAND MGMT
27	0210N	0070E	015	ALL			ENTIRE SECTION	BARSTOW FIELD OFFICE	INYO	BUREAU OF LAND MGMT
27	0210N	0070E	016	ALIQ	02		N2SE,SWSE;	BARSTOW FIELD OFFICE	INYO	BUREAU OF LAND MGMT
27	0210N	0070E	016	ALIQ	01		N2,SW;	BARSTOW FIELD OFFICE	INYO	BUREAU OF LAND MGMT
27	0210N	0070E	017	ALL			ENTIRE SECTION	BARSTOW FIELD OFFICE	INYO	BUREAU OF LAND MGMT
27	0210N	0070E	018	ALL			ENTIRE SECTION	BARSTOW FIELD OFFICE	INYO	BUREAU OF LAND MGMT
27	0210N	0070E	019	ALL			ENTIRE SECTION	BARSTOW FIELD OFFICE	INYO	BUREAU OF LAND MGMT
27	0210N	0070E	020	ALL			ENTIRE SECTION	BARSTOW FIELD OFFICE	INYO	BUREAU OF LAND MGMT
27	0210N	0070E	021	ALL			ENTIRE SECTION	BARSTOW FIELD OFFICE	INYO	BUREAU OF LAND MGMT
27	0210N	0070E	022	ALL			ENTIRE SECTION	BARSTOW FIELD OFFICE	INYO	BUREAU OF LAND MGMT
27	0210N	0070E	023	ALL			ENTIRE SECTION	BARSTOW FIELD OFFICE	INYO	BUREAU OF LAND MGMT
27	0210N	0070E	024	FF			WITHIN;	BARSTOW FIELD OFFICE	INYO	BUREAU OF LAND MGMT
27	0210N	0070E	025	FF			WITHIN;	BARSTOW FIELD OFFICE	INYO	BUREAU OF LAND MGMT
27	0210N	0070E	026	ALL			ENTIRE SECTION	BARSTOW FIELD OFFICE	INYO	BUREAU OF LAND MGMT
27	0210N	0070E	027	ALL			ENTIRE SECTION	BARSTOW FIELD OFFICE	INYO	BUREAU OF LAND MGMT
27	0210N	0070E	028	ALL			ENTIRE SECTION	BARSTOW FIELD OFFICE	INYO	BUREAU OF LAND MGMT
27	0210N	0070E	029	ALL			ENTIRE SECTION	BARSTOW FIELD OFFICE	INYO	BUREAU OF LAND MGMT
27	0210N	0070E	030	ALL			ENTIRE SECTION	BARSTOW FIELD OFFICE	INYO	BUREAU OF LAND MGMT
27	0210N	0070E	031	ALL			ENTIRE SECTION	BARSTOW FIELD OFFICE	INYO	BUREAU OF LAND MGMT
27	0210N	0070E	032	ALL			ENTIRE SECTION	BARSTOW FIELD OFFICE	INYO	BUREAU OF LAND MGMT
27	0210N	0070E	033	ALIQ	02		W2NW,S2SW;	BARSTOW FIELD OFFICE	INYO	BUREAU OF LAND MGMT
27	0210N	0070E	033	ALIQ	01		NE,NENW;	BARSTOW FIELD OFFICE	INYO	BUREAU OF LAND MGMT
27	0210N	0070E	034	ALL			ENTIRE SECTION	BARSTOW FIELD OFFICE	INYO	BUREAU OF LAND MGMT
27	0210N	0070E	035	ALL			ENTIRE SECTION	BARSTOW FIELD OFFICE	INYO	BUREAU OF LAND MGMT
27	0220N	0070E	001	ALL			ENTIRE SECTION	BARSTOW FIELD OFFICE	INYO	BUREAU OF LAND MGMT
27	0220N	0070E	002	ALL			ENTIRE SECTION	BARSTOW FIELD OFFICE	INYO	BUREAU OF LAND MGMT
27	0220N	0070E	003	ALL			ENTIRE SECTION	BARSTOW FIELD OFFICE	INYO	BUREAU OF LAND MGMT

NO WARRANTY IS MADE BY BLM FOR USE OF THE DATA FOR PURPOSES NOT INTENDED BY BLM

Section 208 Final Recordation
DEPARTMENT OF THE INTERIOR
BUREAU OF LAND MANAGEMENT
CASE RECORDATION
(MASS) Serial Register Page

Run Date/Time: 7/22/2019 18:11 PM

Page 88 Of 85

Serial Number: CACA-- - 057064										
Mer	Twp	Rng	Sec	SType	Nr	Suff	Subdivision	District/ Field Office	County	Mgmt Agency
27	0220N	0070E	004	ALL			ENTIRE SECTION	BARSTOW FIELD OFFICE	INYO	BUREAU OF LAND MGMT
27	0220N	0070E	005	ALL			ENTIRE SECTION	BARSTOW FIELD OFFICE	INYO	BUREAU OF LAND MGMT
27	0220N	0070E	006	ALL			ENTIRE SECTION	BARSTOW FIELD OFFICE	INYO	BUREAU OF LAND MGMT
27	0220N	0070E	007	ALL			ENTIRE SECTION	BARSTOW FIELD OFFICE	INYO	BUREAU OF LAND MGMT
27	0220N	0070E	008	ALIQ		01	N2,SW;	BARSTOW FIELD OFFICE	INYO	BUREAU OF LAND MGMT
27	0220N	0070E	008	ALIQ		02	NESE,W2SE;	BARSTOW FIELD OFFICE	INYO	BUREAU OF LAND MGMT
27	0220N	0070E	009	FF			EXCL MS 6072;	BARSTOW FIELD OFFICE	INYO	BUREAU OF LAND MGMT
27	0220N	0070E	010	ALL			ENTIRE SECTION	BARSTOW FIELD OFFICE	INYO	BUREAU OF LAND MGMT
27	0220N	0070E	011	ALL			ENTIRE SECTION	BARSTOW FIELD OFFICE	INYO	BUREAU OF LAND MGMT
27	0220N	0070E	012	ALIQ			E2,NW;	BARSTOW FIELD OFFICE	INYO	BUREAU OF LAND MGMT
27	0220N	0070E	014	ALIQ			W2;	BARSTOW FIELD OFFICE	INYO	BUREAU OF LAND MGMT
27	0220N	0070E	015	ALL			ENTIRE SECTION	BARSTOW FIELD OFFICE	INYO	BUREAU OF LAND MGMT
27	0220N	0070E	017	FF			EXCL MS 6746;	BARSTOW FIELD OFFICE	INYO	BUREAU OF LAND MGMT
27	0220N	0070E	018	ALL			ENTIRE SECTION	BARSTOW FIELD OFFICE	INYO	BUREAU OF LAND MGMT
27	0220N	0070E	019	LOTS			11,12,15;	BARSTOW FIELD OFFICE	INYO	BUREAU OF LAND MGMT
27	0220N	0070E	019	ALIQ			N2,N2SE,SESE;	BARSTOW FIELD OFFICE	INYO	BUREAU OF LAND MGMT
27	0220N	0070E	020	ALL			ENTIRE SECTION	BARSTOW FIELD OFFICE	INYO	BUREAU OF LAND MGMT
27	0220N	0070E	021	FF			WITHIN;	BARSTOW FIELD OFFICE	INYO	BUREAU OF LAND MGMT
27	0220N	0070E	022	FF			WITHIN;	BARSTOW FIELD OFFICE	INYO	BUREAU OF LAND MGMT
27	0220N	0070E	023	FF			WITHIN;	BARSTOW FIELD OFFICE	INYO	BUREAU OF LAND MGMT
27	0220N	0070E	024	ALIQ		02	N2SE,SESE;	BARSTOW FIELD OFFICE	INYO	BUREAU OF LAND MGMT
27	0220N	0070E	024	ALIQ		01	W2NW,NESW,W2SW;	BARSTOW FIELD OFFICE	INYO	BUREAU OF LAND MGMT
27	0220N	0070E	025	FF			WITHIN;	BARSTOW FIELD OFFICE	INYO	BUREAU OF LAND MGMT
27	0220N	0070E	028	FF			WITHIN;	BARSTOW FIELD OFFICE	INYO	BUREAU OF LAND MGMT
27	0220N	0070E	029	ALL			ENTIRE SECTION	BARSTOW FIELD OFFICE	INYO	BUREAU OF LAND MGMT
27	0220N	0070E	030	ALIQ			E2NE,E2SE;	BARSTOW FIELD OFFICE	INYO	BUREAU OF LAND MGMT
27	0220N	0070E	030	LOTS			3-9;	BARSTOW FIELD OFFICE	INYO	BUREAU OF LAND MGMT
27	0220N	0070E	031	ALIQ			SWSE;	BARSTOW FIELD OFFICE	INYO	BUREAU OF LAND MGMT
27	0220N	0070E	031	LOTS			4-7,11-14;	BARSTOW FIELD OFFICE	INYO	BUREAU OF LAND MGMT
27	0220N	0070E	032	ALIQ		01	N2,E2SW;	BARSTOW FIELD OFFICE	INYO	BUREAU OF LAND MGMT
27	0220N	0070E	032	ALIQ		02	NWSW,SE;	BARSTOW FIELD OFFICE	INYO	BUREAU OF LAND MGMT
27	0220N	0070E	033	FF			WITHIN;	BARSTOW FIELD OFFICE	INYO	BUREAU OF LAND MGMT
27	0220N	0070E	034	FF			WITHIN;	BARSTOW FIELD OFFICE	INYO	BUREAU OF LAND MGMT
27	0230N	0070E	023	FF			WITHIN;	BARSTOW FIELD OFFICE	INYO	BUREAU OF LAND MGMT
27	0230N	0070E	024	FF			WITHIN;	BARSTOW FIELD OFFICE	INYO	BUREAU OF LAND MGMT
27	0230N	0070E	025	FF			WITHIN;	BARSTOW FIELD OFFICE	INYO	BUREAU OF LAND MGMT
27	0230N	0070E	026	FF			WITHIN;	BARSTOW FIELD OFFICE	INYO	BUREAU OF LAND MGMT
27	0230N	0070E	033	ALL			ENTIRE SECTION	BARSTOW FIELD OFFICE	INYO	BUREAU OF LAND MGMT
27	0230N	0070E	034	ALL			ENTIRE SECTION	BARSTOW FIELD OFFICE	INYO	BUREAU OF LAND MGMT

NO WARRANTY IS MADE BY BLM FOR USE OF THE DATA FOR PURPOSES NOT INTENDED BY BLM

Section 208 Permit Office Report
DEPARTMENT OF THE INTERIOR
BUREAU OF LAND MANAGEMENT
CASE RECORDATION
(MASS) Serial Register Page

Run Date/Time: 7/22/2019 18:11 PM

Page 89 Of 85

Serial Number: CACA-- - 057064											
Mer	Twp	Rng	Sec	S	Type	Nr	Suff	Subdivision	District/ Field Office	County	Mgmt Agency
27	0230N	0070E	035	ALL				ENTIRE SECTION	BARSTOW FIELD OFFICE	INYO	BUREAU OF LAND MGMT
27	0130N	0080E	002	FF				WITHIN;	BARSTOW FIELD OFFICE	SAN BERNARDINO	MOJAVE NATL PRESERVE
27	0130N	0080E	002	FF				WITHIN;	BARSTOW FIELD OFFICE	SAN BERNARDINO	BUREAU OF LAND MGMT
27	0130N	0080E	003	FF				WITHIN;	BARSTOW FIELD OFFICE	SAN BERNARDINO	BUREAU OF LAND MGMT
27	0130N	0080E	010	FF				WITHIN;	BARSTOW FIELD OFFICE	SAN BERNARDINO	BUREAU OF LAND MGMT
27	0130N	0080E	011	FF				WITHIN;	BARSTOW FIELD OFFICE	SAN BERNARDINO	MOJAVE NATL PRESERVE
27	0130N	0080E	011	FF				WITHIN;	BARSTOW FIELD OFFICE	SAN BERNARDINO	BUREAU OF LAND MGMT
27	0130N	0080E	014	FF				WITHIN;	BARSTOW FIELD OFFICE	SAN BERNARDINO	MOJAVE NATL PRESERVE
27	0130N	0080E	014	FF				WITHIN;	BARSTOW FIELD OFFICE	SAN BERNARDINO	BUREAU OF LAND MGMT
27	0130N	0080E	015	FF				WITHIN;	BARSTOW FIELD OFFICE	SAN BERNARDINO	MOJAVE NATL PRESERVE
27	0130N	0080E	015	FF				WITHIN;	BARSTOW FIELD OFFICE	SAN BERNARDINO	BUREAU OF LAND MGMT
27	0140N	0080E	001	FF				WITHIN;	BARSTOW FIELD OFFICE	SAN BERNARDINO	BUREAU OF LAND MGMT
27	0140N	0080E	012	FF				WITHIN;	BARSTOW FIELD OFFICE	SAN BERNARDINO	BUREAU OF LAND MGMT
27	0140N	0080E	013	ALIQ				E2,SW;	BARSTOW FIELD OFFICE	SAN BERNARDINO	BUREAU OF LAND MGMT
27	0140N	0080E	014	FF				WITHIN S2;	BARSTOW FIELD OFFICE	SAN BERNARDINO	BUREAU OF LAND MGMT
27	0140N	0080E	022	FF				WITHIN;	BARSTOW FIELD OFFICE	SAN BERNARDINO	BUREAU OF LAND MGMT
27	0140N	0080E	023	FF				WITHIN;	BARSTOW FIELD OFFICE	SAN BERNARDINO	BUREAU OF LAND MGMT
27	0140N	0080E	024	ALL				ENTIRE SECTION	BARSTOW FIELD OFFICE	SAN BERNARDINO	BUREAU OF LAND MGMT
27	0140N	0080E	025	MNR				W2SENE;	BARSTOW FIELD OFFICE	SAN BERNARDINO	BUREAU OF LAND MGMT
27	0140N	0080E	025	ALIQ				W2NE,W2;	BARSTOW FIELD OFFICE	SAN BERNARDINO	BUREAU OF LAND MGMT
27	0140N	0080E	026	MNR				N2SESE;	BARSTOW FIELD OFFICE	SAN BERNARDINO	BUREAU OF LAND MGMT
27	0140N	0080E	026	FF				WITHIN W2;	BARSTOW FIELD OFFICE	SAN BERNARDINO	BUREAU OF LAND MGMT
27	0140N	0080E	026	ALIQ				NE,N2SE,SWSE;	BARSTOW FIELD OFFICE	SAN BERNARDINO	BUREAU OF LAND MGMT
27	0140N	0080E	035	FF				WITHIN W2;	BARSTOW FIELD OFFICE	SAN BERNARDINO	BUREAU OF LAND MGMT
27	0140N	0080E	035	MNR				S2SENE;	BARSTOW FIELD OFFICE	SAN BERNARDINO	BUREAU OF LAND MGMT
27	0140N	0080E	035	ALIQ				W2NE,SE;	BARSTOW FIELD OFFICE	SAN BERNARDINO	BUREAU OF LAND MGMT
27	0150N	0080E	001	ALL				ENTIRE SECTION	BARSTOW FIELD OFFICE	SAN BERNARDINO	BUREAU OF LAND MGMT
27	0150N	0080E	002	ALL				ENTIRE SECTION	BARSTOW FIELD OFFICE	SAN BERNARDINO	BUREAU OF LAND MGMT
27	0150N	0080E	003	ALL				ENTIRE SECTION	BARSTOW FIELD OFFICE	SAN BERNARDINO	BUREAU OF LAND MGMT
27	0150N	0080E	004	FF				WITHIN;	BARSTOW FIELD OFFICE	SAN BERNARDINO	BUREAU OF LAND MGMT
27	0150N	0080E	005	FF				WITHIN;	BARSTOW FIELD OFFICE	SAN BERNARDINO	BUREAU OF LAND MGMT
27	0150N	0080E	008	FF				WITHIN;	BARSTOW FIELD OFFICE	SAN BERNARDINO	BUREAU OF LAND MGMT
27	0150N	0080E	009	FF				WITHIN;	BARSTOW FIELD OFFICE	SAN BERNARDINO	BUREAU OF LAND MGMT
27	0150N	0080E	010	ALL				ENTIRE SECTION	BARSTOW FIELD OFFICE	SAN BERNARDINO	BUREAU OF LAND MGMT
27	0150N	0080E	011	ALL				ENTIRE SECTION	BARSTOW FIELD OFFICE	SAN BERNARDINO	BUREAU OF LAND MGMT
27	0150N	0080E	012	FF				WITHIN;	BARSTOW FIELD OFFICE	SAN BERNARDINO	BUREAU OF LAND MGMT
27	0150N	0080E	013	FF				WITHIN;	BARSTOW FIELD OFFICE	SAN BERNARDINO	BUREAU OF LAND MGMT
27	0150N	0080E	014	FF				WITHIN;	BARSTOW FIELD OFFICE	SAN BERNARDINO	BUREAU OF LAND MGMT
27	0150N	0080E	015	FF				WITHIN;	BARSTOW FIELD OFFICE	SAN BERNARDINO	BUREAU OF LAND MGMT

NO WARRANTY IS MADE BY BLM FOR USE OF THE DATA FOR PURPOSES NOT INTENDED BY BLM

Section 208 Permit Office
DEPARTMENT OF THE INTERIOR
BUREAU OF LAND MANAGEMENT
CASE RECORDATION
(MASS) Serial Register Page

Run Date/Time: 7/22/2019 18:11 PM

Page 90 Of 85

									Serial Number: CACA-- - 057064	
Mer	Twp	Rng	Sec	SType	Nr	Suff	Subdivision	District/ Field Office	County	Mgmt Agency
27	0150N	0080E	017	FF			WITHIN;	BARSTOW FIELD OFFICE	SAN BERNARDINO	BUREAU OF LAND MGMT
27	0150N	0080E	022	ALIQ			NWNE;	BARSTOW FIELD OFFICE	SAN BERNARDINO	BUREAU OF LAND MGMT
27	0150N	0080E	022	FF			WITHIN SESE AND NW;	BARSTOW FIELD OFFICE	SAN BERNARDINO	BUREAU OF LAND MGMT
27	0150N	0080E	023	FF			WITHIN;	BARSTOW FIELD OFFICE	SAN BERNARDINO	BUREAU OF LAND MGMT
27	0160N	0080E	001	FF		01	EXCL MS 5020;	BARSTOW FIELD OFFICE	SAN BERNARDINO	BUREAU OF LAND MGMT
27	0160N	0080E	001	FF		02	EXCL MS 5021;	BARSTOW FIELD OFFICE	SAN BERNARDINO	BUREAU OF LAND MGMT
27	0160N	0080E	002	FF		02	EXCL MS 5021;	BARSTOW FIELD OFFICE	SAN BERNARDINO	BUREAU OF LAND MGMT
27	0160N	0080E	002	FF		01	EXCL MS 5021;	BARSTOW FIELD OFFICE	SAN BERNARDINO	BUREAU OF LAND MGMT
27	0160N	0080E	003	ALL			ENTIRE SECTION	BARSTOW FIELD OFFICE	SAN BERNARDINO	BUREAU OF LAND MGMT
27	0160N	0080E	004	ALL			ENTIRE SECTION	BARSTOW FIELD OFFICE	SAN BERNARDINO	BUREAU OF LAND MGMT
27	0160N	0080E	005	ALL			ENTIRE SECTION	BARSTOW FIELD OFFICE	SAN BERNARDINO	BUREAU OF LAND MGMT
27	0160N	0080E	006	FF			WITHIN;	BARSTOW FIELD OFFICE	SAN BERNARDINO	BUREAU OF LAND MGMT
27	0160N	0080E	007	FF			WITHIN;	BARSTOW FIELD OFFICE	SAN BERNARDINO	BUREAU OF LAND MGMT
27	0160N	0080E	008	ALL			ENTIRE SECTION	BARSTOW FIELD OFFICE	SAN BERNARDINO	BUREAU OF LAND MGMT
27	0160N	0080E	009	ALL			ENTIRE SECTION	BARSTOW FIELD OFFICE	SAN BERNARDINO	BUREAU OF LAND MGMT
27	0160N	0080E	010	ALL			ENTIRE SECTION	BARSTOW FIELD OFFICE	SAN BERNARDINO	BUREAU OF LAND MGMT
27	0160N	0080E	011	ALL			ENTIRE SECTION	BARSTOW FIELD OFFICE	SAN BERNARDINO	BUREAU OF LAND MGMT
27	0160N	0080E	012	ALL			ENTIRE SECTION	BARSTOW FIELD OFFICE	SAN BERNARDINO	BUREAU OF LAND MGMT
27	0160N	0080E	013	ALL			ENTIRE SECTION	BARSTOW FIELD OFFICE	SAN BERNARDINO	BUREAU OF LAND MGMT
27	0160N	0080E	014	ALL			ENTIRE SECTION	BARSTOW FIELD OFFICE	SAN BERNARDINO	BUREAU OF LAND MGMT
27	0160N	0080E	015	ALL			ENTIRE SECTION	BARSTOW FIELD OFFICE	SAN BERNARDINO	BUREAU OF LAND MGMT
27	0160N	0080E	017	ALL			ENTIRE SECTION	BARSTOW FIELD OFFICE	SAN BERNARDINO	BUREAU OF LAND MGMT
27	0160N	0080E	018	FF			WITHIN;	BARSTOW FIELD OFFICE	SAN BERNARDINO	BUREAU OF LAND MGMT
27	0160N	0080E	019	FF			WITHIN;	BARSTOW FIELD OFFICE	SAN BERNARDINO	BUREAU OF LAND MGMT
27	0160N	0080E	020	ALL			ENTIRE SECTION	BARSTOW FIELD OFFICE	SAN BERNARDINO	BUREAU OF LAND MGMT
27	0160N	0080E	021	ALL			ENTIRE SECTION	BARSTOW FIELD OFFICE	SAN BERNARDINO	BUREAU OF LAND MGMT
27	0160N	0080E	022	ALL			ENTIRE SECTION	BARSTOW FIELD OFFICE	SAN BERNARDINO	BUREAU OF LAND MGMT
27	0160N	0080E	023	ALL			ENTIRE SECTION	BARSTOW FIELD OFFICE	SAN BERNARDINO	BUREAU OF LAND MGMT
27	0160N	0080E	024	ALL			ENTIRE SECTION	BARSTOW FIELD OFFICE	SAN BERNARDINO	BUREAU OF LAND MGMT
27	0160N	0080E	025	ALL			ENTIRE SECTION	BARSTOW FIELD OFFICE	SAN BERNARDINO	BUREAU OF LAND MGMT
27	0160N	0080E	026	ALL			ENTIRE SECTION	BARSTOW FIELD OFFICE	SAN BERNARDINO	BUREAU OF LAND MGMT
27	0160N	0080E	027	ALL			ENTIRE SECTION	BARSTOW FIELD OFFICE	SAN BERNARDINO	BUREAU OF LAND MGMT
27	0160N	0080E	028	ALL			ENTIRE SECTION	BARSTOW FIELD OFFICE	SAN BERNARDINO	BUREAU OF LAND MGMT
27	0160N	0080E	029	FF			WITHIN;	BARSTOW FIELD OFFICE	SAN BERNARDINO	BUREAU OF LAND MGMT
27	0160N	0080E	030	FF			WITHIN;	BARSTOW FIELD OFFICE	SAN BERNARDINO	BUREAU OF LAND MGMT
27	0160N	0080E	031	ALL			ENTIRE SECTION	BARSTOW FIELD OFFICE	SAN BERNARDINO	BUREAU OF LAND MGMT
27	0160N	0080E	032	FF			WITHIN;	BARSTOW FIELD OFFICE	SAN BERNARDINO	BUREAU OF LAND MGMT
27	0160N	0080E	033	ALL			ENTIRE SECTION	BARSTOW FIELD OFFICE	SAN BERNARDINO	BUREAU OF LAND MGMT
27	0160N	0080E	034	ALL			ENTIRE SECTION	BARSTOW FIELD OFFICE	SAN BERNARDINO	BUREAU OF LAND MGMT

NO WARRANTY IS MADE BY BLM FOR USE OF THE DATA FOR PURPOSES NOT INTENDED BY BLM

Section 208 Permit Office Report
DEPARTMENT OF THE INTERIOR
BUREAU OF LAND MANAGEMENT
CASE RECORDATION
(MASS) Serial Register Page

Run Date/Time: 7/22/2019 18:11 PM

Page 91 Of 85

								Serial Number: CACA-- - 057064		
Mer	Twp	Rng	Sec	SType	Nr	Suff	Subdivision	District/ Field Office	County	Mgmt Agency
27	0160N	0080E	035	ALL			ENTIRE SECTION	BARSTOW FIELD OFFICE	SAN BERNARDINO	BUREAU OF LAND MGMT
27	0170N	0080E	019	FF			WITHIN;	BARSTOW FIELD OFFICE	SAN BERNARDINO	BUREAU OF LAND MGMT
27	0170N	0080E	023	FF			WITHIN;	BARSTOW FIELD OFFICE	SAN BERNARDINO	BUREAU OF LAND MGMT
27	0170N	0080E	024	FF			WITHIN;	BARSTOW FIELD OFFICE	SAN BERNARDINO	BUREAU OF LAND MGMT
27	0170N	0080E	025	ALL			ENTIRE SECTION	BARSTOW FIELD OFFICE	SAN BERNARDINO	BUREAU OF LAND MGMT
27	0170N	0080E	026	FF			WITHIN;	BARSTOW FIELD OFFICE	SAN BERNARDINO	BUREAU OF LAND MGMT
27	0170N	0080E	027	FF			WITHIN;	BARSTOW FIELD OFFICE	SAN BERNARDINO	BUREAU OF LAND MGMT
27	0170N	0080E	028	FF			WITHIN;	BARSTOW FIELD OFFICE	SAN BERNARDINO	BUREAU OF LAND MGMT
27	0170N	0080E	029	FF			WITHIN;	BARSTOW FIELD OFFICE	SAN BERNARDINO	BUREAU OF LAND MGMT
27	0170N	0080E	030	FF			WITHIN;	BARSTOW FIELD OFFICE	SAN BERNARDINO	BUREAU OF LAND MGMT
27	0170N	0080E	031	FF			WITHIN;	BARSTOW FIELD OFFICE	SAN BERNARDINO	BUREAU OF LAND MGMT
27	0170N	0080E	032	ALL			ENTIRE SECTION	BARSTOW FIELD OFFICE	SAN BERNARDINO	BUREAU OF LAND MGMT
27	0170N	0080E	033	ALL			ENTIRE SECTION	BARSTOW FIELD OFFICE	SAN BERNARDINO	BUREAU OF LAND MGMT
27	0170N	0080E	034	ALL			ENTIRE SECTION	BARSTOW FIELD OFFICE	SAN BERNARDINO	BUREAU OF LAND MGMT
27	0170N	0080E	035	ALL			ENTIRE SECTION	BARSTOW FIELD OFFICE	SAN BERNARDINO	BUREAU OF LAND MGMT
27	0170N	0080E	036	ALL			ENTIRE SECTION	BARSTOW FIELD OFFICE	SAN BERNARDINO	BUREAU OF LAND MGMT
27	0180N	0080E	006	FF			WITHIN;	BARSTOW FIELD OFFICE	SAN BERNARDINO	BUREAU OF LAND MGMT
27	0180N	0080E	007	ALL			ENTIRE SECTION	BARSTOW FIELD OFFICE	SAN BERNARDINO	BUREAU OF LAND MGMT
27	0180N	0080E	008	FF			WITHIN;	BARSTOW FIELD OFFICE	SAN BERNARDINO	BUREAU OF LAND MGMT
27	0180N	0080E	017	FF			WITHIN;	BARSTOW FIELD OFFICE	SAN BERNARDINO	BUREAU OF LAND MGMT
27	0180N	0080E	018	ALL			ENTIRE SECTION	BARSTOW FIELD OFFICE	SAN BERNARDINO	BUREAU OF LAND MGMT
27	0180N	0080E	019	ALL			ENTIRE SECTION	BARSTOW FIELD OFFICE	SAN BERNARDINO	BUREAU OF LAND MGMT
27	0180N	0080E	020	FF			WITHIN;	BARSTOW FIELD OFFICE	SAN BERNARDINO	BUREAU OF LAND MGMT
27	0180N	0080E	028	FF			WITHIN;	BARSTOW FIELD OFFICE	SAN BERNARDINO	BUREAU OF LAND MGMT
27	0180N	0080E	029	FF			WITHIN;	BARSTOW FIELD OFFICE	SAN BERNARDINO	BUREAU OF LAND MGMT
27	0180N	0080E	030	FF			WITHIN;	BARSTOW FIELD OFFICE	SAN BERNARDINO	BUREAU OF LAND MGMT
27	0180N	0080E	031	FF			WITHIN;	BARSTOW FIELD OFFICE	SAN BERNARDINO	BUREAU OF LAND MGMT
27	0190N	0080E	001	FF			WITHIN;	BARSTOW FIELD OFFICE	SAN BERNARDINO	BUREAU OF LAND MGMT
27	0190N	0080E	002	FF			WITHIN;	BARSTOW FIELD OFFICE	SAN BERNARDINO	BUREAU OF LAND MGMT
27	0190N	0080E	003	FF		01	WITHIN AND EXCL MS 857;	BARSTOW FIELD OFFICE	SAN BERNARDINO	BUREAU OF LAND MGMT
27	0190N	0080E	003	FF		03	WITHIN AND EXCL MS 4611;	BARSTOW FIELD OFFICE	SAN BERNARDINO	BUREAU OF LAND MGMT
27	0190N	0080E	003	FF		02	WITHIN AND EXCL MS 859;	BARSTOW FIELD OFFICE	SAN BERNARDINO	BUREAU OF LAND MGMT
27	0190N	0080E	004	FF			EXCL MS 5730;	BARSTOW FIELD OFFICE	SAN BERNARDINO	BUREAU OF LAND MGMT
27	0190N	0080E	005	FF			WITHIN;	BARSTOW FIELD OFFICE	SAN BERNARDINO	BUREAU OF LAND MGMT
27	0190N	0080E	010	FF		02	WITHIN AND EXCL MS 859;	BARSTOW FIELD OFFICE	SAN BERNARDINO	BUREAU OF LAND MGMT
27	0190N	0080E	010	FF		01	WITHIN AND EXCL MS 857;	BARSTOW FIELD OFFICE	SAN BERNARDINO	BUREAU OF LAND MGMT
27	0190N	0080E	011	FF			WITHIN;	BARSTOW FIELD OFFICE	SAN BERNARDINO	BUREAU OF LAND MGMT
27	0190N	0080E	031	FF			WITHIN;	BARSTOW FIELD OFFICE	SAN BERNARDINO	BUREAU OF LAND MGMT
27	0192N	0080E	031	FF			WITHIN;	BARSTOW FIELD OFFICE	SAN BERNARDINO	BUREAU OF LAND MGMT

NO WARRANTY IS MADE BY BLM FOR USE OF THE DATA FOR PURPOSES NOT INTENDED BY BLM

Section 208 Permit Office Report
DEPARTMENT OF THE INTERIOR
BUREAU OF LAND MANAGEMENT
CASE RECORDATION
(MASS) Serial Register Page

Run Date/Time: 7/22/2019 18:11 PM

Page 92 Of 85

								Serial Number: CACA-- - 057064		
Mer	Twp	Rng	Sec	SType	Nr	Suff	Subdivision	District/ Field Office	County	Mgmt Agency
27	0192N	0080E	032	FF			WITHIN;	BARSTOW FIELD OFFICE	SAN BERNARDINO	BUREAU OF LAND MGMT
27	0192N	0080E	033	FF			EXCL MS 5730;	BARSTOW FIELD OFFICE	SAN BERNARDINO	BUREAU OF LAND MGMT
27	0192N	0080E	034	FF			EXCL MS 4608;	BARSTOW FIELD OFFICE	SAN BERNARDINO	BUREAU OF LAND MGMT
27	0192N	0080E	035	FF			EXCL MS 4608;	BARSTOW FIELD OFFICE	SAN BERNARDINO	BUREAU OF LAND MGMT
27	0200N	0080E	006	FF			WITHIN;	BARSTOW FIELD OFFICE	INYO	BUREAU OF LAND MGMT
27	0200N	0080E	007	FF			WITHIN;	BARSTOW FIELD OFFICE	INYO	BUREAU OF LAND MGMT
27	0200N	0080E	008	FF			WITHIN;	BARSTOW FIELD OFFICE	INYO	BUREAU OF LAND MGMT
27	0200N	0080E	009	FF	01		WITHIN AND EXCL MS 829;	BARSTOW FIELD OFFICE	INYO	BUREAU OF LAND MGMT
27	0200N	0080E	009	FF	02		WITHIN AND EXCL MS 4610;	BARSTOW FIELD OFFICE	INYO	BUREAU OF LAND MGMT
27	0200N	0080E	009	FF	03		WITHIN AND EXCL MS 4795;	BARSTOW FIELD OFFICE	INYO	BUREAU OF LAND MGMT
27	0200N	0080E	010	FF			WITHIN AND EXCL MS 4610;	BARSTOW FIELD OFFICE	INYO	BUREAU OF LAND MGMT
27	0200N	0080E	015	FF	01		WITHIN AND EXCL MS 4610;	BARSTOW FIELD OFFICE	INYO	BUREAU OF LAND MGMT
27	0200N	0080E	015	FF	02		WITHIN AND EXCL MS 6493;	BARSTOW FIELD OFFICE	INYO	BUREAU OF LAND MGMT
27	0200N	0080E	017	FF			WITHIN;	BARSTOW FIELD OFFICE	INYO	BUREAU OF LAND MGMT
27	0200N	0080E	018	ALL			ENTIRE SECTION	BARSTOW FIELD OFFICE	INYO	BUREAU OF LAND MGMT
27	0200N	0080E	019	ALL			ENTIRE SECTION	BARSTOW FIELD OFFICE	INYO	BUREAU OF LAND MGMT
27	0200N	0080E	020	FF			WITHIN;	BARSTOW FIELD OFFICE	INYO	BUREAU OF LAND MGMT
27	0200N	0080E	021	FF			WITHIN;	BARSTOW FIELD OFFICE	INYO	BUREAU OF LAND MGMT
27	0200N	0080E	022	FF	02		WITHIN AND EXCL MS 6493;	BARSTOW FIELD OFFICE	INYO	BUREAU OF LAND MGMT
27	0200N	0080E	022	FF	03		WITHIN AND EXCL MS 6494;	BARSTOW FIELD OFFICE	INYO	BUREAU OF LAND MGMT
27	0200N	0080E	022	FF	01		WITHIN AND EXCL MS 4607;	BARSTOW FIELD OFFICE	INYO	BUREAU OF LAND MGMT
27	0200N	0080E	023	FF			WITHIN;	BARSTOW FIELD OFFICE	INYO	BUREAU OF LAND MGMT
27	0200N	0080E	025	FF			WITHIN;	BARSTOW FIELD OFFICE	INYO	BUREAU OF LAND MGMT
27	0200N	0080E	026	FF			WITHIN E2;	BARSTOW FIELD OFFICE	INYO	BUREAU OF LAND MGMT
27	0200N	0080E	026	ALIQ			NW,N2SW;	BARSTOW FIELD OFFICE	INYO	BUREAU OF LAND MGMT
27	0200N	0080E	027	FF	01		W/I NE AND W2 EXCL;	BARSTOW FIELD OFFICE	INYO	BUREAU OF LAND MGMT
27	0200N	0080E	027	FF	01		W/I NE AND W2 EXCL;	BARSTOW FIELD OFFICE	SAN BERNARDINO	BUREAU OF LAND MGMT
27	0200N	0080E	027	FF	02		MS 6485;	BARSTOW FIELD OFFICE	SAN BERNARDINO	BUREAU OF LAND MGMT
27	0200N	0080E	027	FF	02		MS 6485;	BARSTOW FIELD OFFICE	INYO	BUREAU OF LAND MGMT
27	0200N	0080E	027	ALIQ			N2SE;	BARSTOW FIELD OFFICE	INYO	BUREAU OF LAND MGMT
27	0200N	0080E	028	ALL			ENTIRE SECTION	BARSTOW FIELD OFFICE	INYO	BUREAU OF LAND MGMT
27	0200N	0080E	029	ALL			ENTIRE SECTION	BARSTOW FIELD OFFICE	INYO	BUREAU OF LAND MGMT
27	0200N	0080E	030	ALL			ENTIRE SECTION	BARSTOW FIELD OFFICE	INYO	BUREAU OF LAND MGMT
27	0200N	0080E	031	ALL			ENTIRE SECTION	BARSTOW FIELD OFFICE	SAN BERNARDINO	BUREAU OF LAND MGMT
27	0200N	0080E	031	ALL			ENTIRE SECTION	BARSTOW FIELD OFFICE	INYO	BUREAU OF LAND MGMT
27	0200N	0080E	032	FF			EXCL MS 5730;	BARSTOW FIELD OFFICE	SAN BERNARDINO	BUREAU OF LAND MGMT
27	0200N	0080E	032	FF			EXCL MS 5730;	BARSTOW FIELD OFFICE	INYO	BUREAU OF LAND MGMT
27	0200N	0080E	033	FF			EXCL MS 5730;	BARSTOW FIELD OFFICE	INYO	BUREAU OF LAND MGMT
27	0200N	0080E	033	FF			EXCL MS 5730;	BARSTOW FIELD OFFICE	SAN BERNARDINO	BUREAU OF LAND MGMT

NO WARRANTY IS MADE BY BLM FOR USE OF THE DATA FOR PURPOSES NOT INTENDED BY BLM

Section 208 Permit - Office of the BLM
DEPARTMENT OF THE INTERIOR
BUREAU OF LAND MANAGEMENT
CASE RECORDATION
(MASS) Serial Register Page

Run Date/Time: 7/22/2019 18:11 PM

Page 93 Of 85

Serial Number: CACA-- - 057064										
Mer	Twp	Rng	Sec	SType	Nr	Suff	Subdivision	District/ Field Office	County	Mgmt Agency
27	0200N	0080E	034	ALL			ENTIRE SECTION	BARSTOW FIELD OFFICE	INYO	BUREAU OF LAND MGMT
27	0200N	0080E	034	ALL			ENTIRE SECTION	BARSTOW FIELD OFFICE	SAN BERNARDINO	BUREAU OF LAND MGMT
27	0200N	0080E	035	ALL			ENTIRE SECTION	BARSTOW FIELD OFFICE	SAN BERNARDINO	BUREAU OF LAND MGMT
27	0200N	0080E	035	ALL			ENTIRE SECTION	BARSTOW FIELD OFFICE	INYO	BUREAU OF LAND MGMT
27	0210N	0080E	030	ALIQ			S2SE,S2SW;	BARSTOW FIELD OFFICE	INYO	BUREAU OF LAND MGMT
27	0210N	0080E	031	ALIQ	02		NWSW,S2SW;	BARSTOW FIELD OFFICE	INYO	BUREAU OF LAND MGMT
27	0210N	0080E	031	ALIQ	01		N2NE,SENE,NW;	BARSTOW FIELD OFFICE	INYO	BUREAU OF LAND MGMT
27	0210N	0080E	032	FF			WITHIN S2SW;	BARSTOW FIELD OFFICE	INYO	BUREAU OF LAND MGMT
27	0220N	0080E	006	FF			WITHIN;	BARSTOW FIELD OFFICE	INYO	BUREAU OF LAND MGMT
27	0220N	0080E	007	FF			WITHIN;	BARSTOW FIELD OFFICE	INYO	BUREAU OF LAND MGMT
27	0220N	0080E	018	FF			WITHIN;	BARSTOW FIELD OFFICE	INYO	BUREAU OF LAND MGMT
27	0220N	0080E	019	FF			WITHIN;	BARSTOW FIELD OFFICE	INYO	BUREAU OF LAND MGMT
27	0220N	0080E	030	FF			WITHIN;	BARSTOW FIELD OFFICE	INYO	BUREAU OF LAND MGMT
27	0050S	0090E	026	FF			WITHIN;	PALM SPRINGS/S COAST FLD	RIVERSIDE	BUREAU OF LAND MGMT
27	0050S	0090E	026	FF			WITHIN;	PALM SPRINGS/S COAST FLD	RIVERSIDE	JOSHUA TREE NATIONAL PARK
27	0060S	0090E	002	ALL			ENTIRE SECTION	PALM SPRINGS/S COAST FLD	RIVERSIDE	BUREAU OF LAND MGMT
27	0060S	0090E	010	FF			WITHIN;	PALM SPRINGS/S COAST FLD	RIVERSIDE	BUREAU OF LAND MGMT
27	0060S	0090E	011	FF	01		WITHIN E2SWNE;;	PALM SPRINGS/S COAST FLD	RIVERSIDE	PRIVATE LANDS
27	0060S	0090E	011	FF	01		WITHIN E2SWNE;;	PALM SPRINGS/S COAST FLD	RIVERSIDE	BUREAU OF LAND MGMT
27	0060S	0090E	011	FF	02		WITHIN SENE;	PALM SPRINGS/S COAST FLD	RIVERSIDE	PRIVATE LANDS
27	0060S	0090E	011	FF	03		WITHIN E2SWSWNW;	PALM SPRINGS/S COAST FLD	RIVERSIDE	PRIVATE LANDS
27	0060S	0090E	011	FF	04		WITHIN SESENW;	PALM SPRINGS/S COAST FLD	RIVERSIDE	BUREAU OF LAND MGMT
27	0060S	0090E	011	FF	02		WITHIN SENE;	PALM SPRINGS/S COAST FLD	RIVERSIDE	BUREAU OF LAND MGMT
27	0060S	0090E	011	FF	04		WITHIN SESENW;	PALM SPRINGS/S COAST FLD	RIVERSIDE	PRIVATE LANDS
27	0060S	0090E	011	FF	03		WITHIN E2SWSWNW;	PALM SPRINGS/S COAST FLD	RIVERSIDE	BUREAU OF LAND MGMT
27	0060S	0090E	012	FF			WITHIN;	PALM SPRINGS/S COAST FLD	RIVERSIDE	BUREAU OF LAND MGMT
27	0140N	0090E	001	FF			WITHIN;	BARSTOW FIELD OFFICE	SAN BERNARDINO	BUREAU OF LAND MGMT
27	0140N	0090E	001	FF			WITHIN;	NEEDLES FIELD OFFICE	SAN BERNARDINO	MOJAVE NATL PRESERVE
27	0140N	0090E	002	ALL			ENTIRE SECTION	BARSTOW FIELD OFFICE	SAN BERNARDINO	BUREAU OF LAND MGMT
27	0140N	0090E	003	FF			WITHIN;	BARSTOW FIELD OFFICE	SAN BERNARDINO	BUREAU OF LAND MGMT
27	0140N	0090E	004	FF			WITHIN;	BARSTOW FIELD OFFICE	SAN BERNARDINO	BUREAU OF LAND MGMT
27	0140N	0090E	005	FF			WITHIN;	BARSTOW FIELD OFFICE	SAN BERNARDINO	BUREAU OF LAND MGMT
27	0140N	0090E	007	ALL			ENTIRE SECTION	BARSTOW FIELD OFFICE	SAN BERNARDINO	BUREAU OF LAND MGMT
27	0140N	0090E	008	ALL			ENTIRE SECTION	BARSTOW FIELD OFFICE	SAN BERNARDINO	BUREAU OF LAND MGMT
27	0140N	0090E	009	ALL			ENTIRE SECTION	BARSTOW FIELD OFFICE	SAN BERNARDINO	BUREAU OF LAND MGMT
27	0140N	0090E	010	FF			WITHIN;	BARSTOW FIELD OFFICE	SAN BERNARDINO	BUREAU OF LAND MGMT
27	0140N	0090E	011	FF			WITHIN;	BARSTOW FIELD OFFICE	SAN BERNARDINO	BUREAU OF LAND MGMT
27	0140N	0090E	015	FF			WITHIN;	BARSTOW FIELD OFFICE	SAN BERNARDINO	BUREAU OF LAND MGMT
27	0140N	0090E	017	ALL			ENTIRE SECTION	BARSTOW FIELD OFFICE	SAN BERNARDINO	BUREAU OF LAND MGMT

NO WARRANTY IS MADE BY BLM FOR USE OF THE DATA FOR PURPOSES NOT INTENDED BY BLM

Section 208 Permit Office Report
DEPARTMENT OF THE INTERIOR
BUREAU OF LAND MANAGEMENT
CASE RECORDATION
(MASS) Serial Register Page

Run Date/Time: 7/22/2019 18:11 PM

Page 94 Of 85

									Serial Number: CACA-- - 057064	
Mer	Twp	Rng	Sec	SType	Nr	Suff	Subdivision	District/ Field Office	County	Mgmt Agency
27	0140N	0090E	018	ALL			ENTIRE SECTION	BARSTOW FIELD OFFICE	SAN BERNARDINO	BUREAU OF LAND MGMT
27	0140N	0090E	019	ALL			ENTIRE SECTION	BARSTOW FIELD OFFICE	SAN BERNARDINO	BUREAU OF LAND MGMT
27	0140N	0090E	020	FF			WITHIN E2;	BARSTOW FIELD OFFICE	SAN BERNARDINO	BUREAU OF LAND MGMT
27	0140N	0090E	020	ALIQ			NW;	BARSTOW FIELD OFFICE	SAN BERNARDINO	BUREAU OF LAND MGMT
27	0140N	0090E	021	FF			WITHIN;	BARSTOW FIELD OFFICE	SAN BERNARDINO	MOJAVE NATL PRESERVE
27	0140N	0090E	030	MNR			E2NENENE,NWNENE;	BARSTOW FIELD OFFICE	SAN BERNARDINO	BUREAU OF LAND MGMT
27	0150N	0090E	001	FF			WITHIN;	BARSTOW FIELD OFFICE	SAN BERNARDINO	BUREAU OF LAND MGMT
27	0150N	0090E	002	FF			WITHIN;	BARSTOW FIELD OFFICE	SAN BERNARDINO	BUREAU OF LAND MGMT
27	0150N	0090E	003	FF			WITHIN;	BARSTOW FIELD OFFICE	SAN BERNARDINO	BUREAU OF LAND MGMT
27	0150N	0090E	004	FF			WITHIN;	BARSTOW FIELD OFFICE	SAN BERNARDINO	BUREAU OF LAND MGMT
27	0150N	0090E	005	FF			WITHIN;	BARSTOW FIELD OFFICE	SAN BERNARDINO	BUREAU OF LAND MGMT
27	0150N	0090E	006	ALL			ENTIRE SECTION	BARSTOW FIELD OFFICE	SAN BERNARDINO	BUREAU OF LAND MGMT
27	0150N	0090E	007	FF			WITHIN;	BARSTOW FIELD OFFICE	SAN BERNARDINO	BUREAU OF LAND MGMT
27	0150N	0090E	008	FF			WITHIN;	BARSTOW FIELD OFFICE	SAN BERNARDINO	BUREAU OF LAND MGMT
27	0150N	0090E	012	FF			WITHIN;	BARSTOW FIELD OFFICE	SAN BERNARDINO	BUREAU OF LAND MGMT
27	0150N	0090E	025	FF			WITHIN;	BARSTOW FIELD OFFICE	SAN BERNARDINO	BUREAU OF LAND MGMT
27	0150N	0090E	034	FF			WITHIN;	BARSTOW FIELD OFFICE	SAN BERNARDINO	BUREAU OF LAND MGMT
27	0150N	0090E	035	FF			WITHIN;	BARSTOW FIELD OFFICE	SAN BERNARDINO	BUREAU OF LAND MGMT
27	0160N	0090E	001	FF			WITHIN;	BARSTOW FIELD OFFICE	SAN BERNARDINO	BUREAU OF LAND MGMT
27	0160N	0090E	002	ALL			ENTIRE SECTION	BARSTOW FIELD OFFICE	SAN BERNARDINO	BUREAU OF LAND MGMT
27	0160N	0090E	003	ALL			ENTIRE SECTION	BARSTOW FIELD OFFICE	SAN BERNARDINO	BUREAU OF LAND MGMT
27	0160N	0090E	004	ALL			ENTIRE SECTION	BARSTOW FIELD OFFICE	SAN BERNARDINO	BUREAU OF LAND MGMT
27	0160N	0090E	005	ALL			ENTIRE SECTION	BARSTOW FIELD OFFICE	SAN BERNARDINO	BUREAU OF LAND MGMT
27	0160N	0090E	006	ALL			ENTIRE SECTION	BARSTOW FIELD OFFICE	SAN BERNARDINO	BUREAU OF LAND MGMT
27	0160N	0090E	007	ALL			ENTIRE SECTION	BARSTOW FIELD OFFICE	SAN BERNARDINO	BUREAU OF LAND MGMT
27	0160N	0090E	008	ALL			ENTIRE SECTION	BARSTOW FIELD OFFICE	SAN BERNARDINO	BUREAU OF LAND MGMT
27	0160N	0090E	009	FF		02	EXCL MS 5817;	BARSTOW FIELD OFFICE	SAN BERNARDINO	BUREAU OF LAND MGMT
27	0160N	0090E	009	FF		01	EXCL MS 5816;	BARSTOW FIELD OFFICE	SAN BERNARDINO	BUREAU OF LAND MGMT
27	0160N	0090E	010	FF			EXCL MS 5817;	BARSTOW FIELD OFFICE	SAN BERNARDINO	BUREAU OF LAND MGMT
27	0160N	0090E	011	ALL			ENTIRE SECTION	BARSTOW FIELD OFFICE	SAN BERNARDINO	BUREAU OF LAND MGMT
27	0160N	0090E	012	FF			WITHIN;	PALM SPRINGS/S COAST FLD	SAN BERNARDINO	BUREAU OF LAND MGMT
27	0160N	0090E	012	FF			WITHIN;	BARSTOW FIELD OFFICE	SAN BERNARDINO	BUREAU OF LAND MGMT
27	0160N	0090E	013	FF			WITHIN;	BARSTOW FIELD OFFICE	SAN BERNARDINO	BUREAU OF LAND MGMT
27	0160N	0090E	014	ALL			ENTIRE SECTION	BARSTOW FIELD OFFICE	SAN BERNARDINO	BUREAU OF LAND MGMT
27	0160N	0090E	015	ALL			ENTIRE SECTION	BARSTOW FIELD OFFICE	SAN BERNARDINO	BUREAU OF LAND MGMT
27	0160N	0090E	017	ALL			ENTIRE SECTION	BARSTOW FIELD OFFICE	SAN BERNARDINO	BUREAU OF LAND MGMT
27	0160N	0090E	018	ALL			ENTIRE SECTION	BARSTOW FIELD OFFICE	SAN BERNARDINO	BUREAU OF LAND MGMT
27	0160N	0090E	019	ALL			ENTIRE SECTION	BARSTOW FIELD OFFICE	SAN BERNARDINO	BUREAU OF LAND MGMT
27	0160N	0090E	020	ALL			ENTIRE SECTION	BARSTOW FIELD OFFICE	SAN BERNARDINO	BUREAU OF LAND MGMT

NO WARRANTY IS MADE BY BLM FOR USE OF THE DATA FOR PURPOSES NOT INTENDED BY BLM

Section 208 Final Recordation
DEPARTMENT OF THE INTERIOR
BUREAU OF LAND MANAGEMENT
CASE RECORDATION
(MASS) Serial Register Page

Run Date/Time: 7/22/2019 18:11 PM

Page 95 Of 85

								Serial Number: CACA-- - 057064		
Mer	Twp	Rng	Sec	SType	Nr	Suff	Subdivision	District/ Field Office	County	Mgmt Agency
27	0160N	0090E	021	FF		03	EXCL MS 6188;	BARSTOW FIELD OFFICE	SAN BERNARDINO	BUREAU OF LAND MGMT
27	0160N	0090E	021	FF		01	EXCL MS 5235;	BARSTOW FIELD OFFICE	SAN BERNARDINO	BUREAU OF LAND MGMT
27	0160N	0090E	021	FF		02	EXCL MS 5969;	BARSTOW FIELD OFFICE	SAN BERNARDINO	BUREAU OF LAND MGMT
27	0160N	0090E	022	FF		01	EXCL MS 5235;	BARSTOW FIELD OFFICE	SAN BERNARDINO	BUREAU OF LAND MGMT
27	0160N	0090E	022	FF		02	EXCL PORTIONS MS 6188;	BARSTOW FIELD OFFICE	SAN BERNARDINO	BUREAU OF LAND MGMT
27	0160N	0090E	022	FF		03	EXCL MS 6204;	BARSTOW FIELD OFFICE	SAN BERNARDINO	BUREAU OF LAND MGMT
27	0160N	0090E	023	ALL			ENTIRE SECTION	BARSTOW FIELD OFFICE	SAN BERNARDINO	BUREAU OF LAND MGMT
27	0160N	0090E	024	ALL			ENTIRE SECTION	BARSTOW FIELD OFFICE	SAN BERNARDINO	BUREAU OF LAND MGMT
27	0160N	0090E	025	ALL			ENTIRE SECTION	BARSTOW FIELD OFFICE	SAN BERNARDINO	BUREAU OF LAND MGMT
27	0160N	0090E	026	ALL			ENTIRE SECTION	BARSTOW FIELD OFFICE	SAN BERNARDINO	BUREAU OF LAND MGMT
27	0160N	0090E	027	FF		02	EXCL MS 6196;	BARSTOW FIELD OFFICE	SAN BERNARDINO	BUREAU OF LAND MGMT
27	0160N	0090E	027	FF		01	EXCL PORTIONS MS 6188;	BARSTOW FIELD OFFICE	SAN BERNARDINO	BUREAU OF LAND MGMT
27	0160N	0090E	028	FF		02	EXCL MS 6188;	BARSTOW FIELD OFFICE	SAN BERNARDINO	BUREAU OF LAND MGMT
27	0160N	0090E	028	FF			EXCL MS 5235;	BARSTOW FIELD OFFICE	SAN BERNARDINO	BUREAU OF LAND MGMT
27	0160N	0090E	029	ALL			ENTIRE SECTION	BARSTOW FIELD OFFICE	SAN BERNARDINO	BUREAU OF LAND MGMT
27	0160N	0090E	030	ALL			ENTIRE SECTION	BARSTOW FIELD OFFICE	SAN BERNARDINO	BUREAU OF LAND MGMT
27	0160N	0090E	031	ALL			ENTIRE SECTION	BARSTOW FIELD OFFICE	SAN BERNARDINO	BUREAU OF LAND MGMT
27	0160N	0090E	032	ALL			ENTIRE SECTION	BARSTOW FIELD OFFICE	SAN BERNARDINO	BUREAU OF LAND MGMT
27	0160N	0090E	033	ALL			ENTIRE SECTION	BARSTOW FIELD OFFICE	SAN BERNARDINO	BUREAU OF LAND MGMT
27	0160N	0090E	034	ALL			ENTIRE SECTION	BARSTOW FIELD OFFICE	SAN BERNARDINO	BUREAU OF LAND MGMT
27	0160N	0090E	035	ALL			ENTIRE SECTION	BARSTOW FIELD OFFICE	SAN BERNARDINO	BUREAU OF LAND MGMT
27	0170N	0090E	020	FF			WITHIN;	BARSTOW FIELD OFFICE	SAN BERNARDINO	BUREAU OF LAND MGMT
27	0170N	0090E	021	FF			WITHIN;	BARSTOW FIELD OFFICE	SAN BERNARDINO	BUREAU OF LAND MGMT
27	0170N	0090E	022	FF			WITHIN;	BARSTOW FIELD OFFICE	SAN BERNARDINO	BUREAU OF LAND MGMT
27	0170N	0090E	023	FF			WITHIN;	BARSTOW FIELD OFFICE	SAN BERNARDINO	BUREAU OF LAND MGMT
27	0170N	0090E	025	FF			WITHIN;	BARSTOW FIELD OFFICE	SAN BERNARDINO	BUREAU OF LAND MGMT
27	0170N	0090E	026	FF			WITHIN;	BARSTOW FIELD OFFICE	SAN BERNARDINO	BUREAU OF LAND MGMT
27	0170N	0090E	027	ALL			ENTIRE SECTION	BARSTOW FIELD OFFICE	SAN BERNARDINO	BUREAU OF LAND MGMT
27	0170N	0090E	028	ALL			ENTIRE SECTION	BARSTOW FIELD OFFICE	SAN BERNARDINO	BUREAU OF LAND MGMT
27	0170N	0090E	029	FF			WITHIN;	BARSTOW FIELD OFFICE	SAN BERNARDINO	BUREAU OF LAND MGMT
27	0170N	0090E	030	FF			WITHIN;	BARSTOW FIELD OFFICE	SAN BERNARDINO	BUREAU OF LAND MGMT
27	0170N	0090E	031	ALL			ENTIRE SECTION	BARSTOW FIELD OFFICE	SAN BERNARDINO	BUREAU OF LAND MGMT
27	0170N	0090E	032	ALL			ENTIRE SECTION	BARSTOW FIELD OFFICE	SAN BERNARDINO	BUREAU OF LAND MGMT
27	0170N	0090E	033	ALL			ENTIRE SECTION	BARSTOW FIELD OFFICE	SAN BERNARDINO	BUREAU OF LAND MGMT
27	0170N	0090E	034	ALL			ENTIRE SECTION	BARSTOW FIELD OFFICE	SAN BERNARDINO	BUREAU OF LAND MGMT
27	0170N	0090E	035	ALL			ENTIRE SECTION	BARSTOW FIELD OFFICE	SAN BERNARDINO	BUREAU OF LAND MGMT
27	0190N	0090E	005	ALL			ENTIRE SECTION	NEEDLES FIELD OFFICE	SAN BERNARDINO	BUREAU OF LAND MGMT
27	0190N	0090E	006	ALL			ENTIRE SECTION	NEEDLES FIELD OFFICE	SAN BERNARDINO	BUREAU OF LAND MGMT
27	0190N	0090E	007	FF			WITHIN;	NEEDLES FIELD OFFICE	SAN BERNARDINO	BUREAU OF LAND MGMT

NO WARRANTY IS MADE BY BLM FOR USE OF THE DATA FOR PURPOSES NOT INTENDED BY BLM

Section 208 Final Recordation
DEPARTMENT OF THE INTERIOR
BUREAU OF LAND MANAGEMENT
CASE RECORDATION
(MASS) Serial Register Page

Run Date/Time: 7/22/2019 18:11 PM

Page 96 Of 85

								Serial Number: CACA-- - 057064		
Mer	Twp	Rng	Sec	SType	Nr	Suff	Subdivision	District/ Field Office	County	Mgmt Agency
27	0190N	0090E	008	FF			WITHIN;	NEEDLES FIELD OFFICE	SAN BERNARDINO	BUREAU OF LAND MGMT
27	0190N	0090E	009	FF			WITHIN;	NEEDLES FIELD OFFICE	SAN BERNARDINO	BUREAU OF LAND MGMT
27	0200N	0090E	001	FF			WITHIN;	BARSTOW FIELD OFFICE	INYO	BUREAU OF LAND MGMT
27	0200N	0090E	002	FF			WITHIN;	BARSTOW FIELD OFFICE	INYO	BUREAU OF LAND MGMT
27	0200N	0090E	003	FF			WITHIN;	BARSTOW FIELD OFFICE	INYO	BUREAU OF LAND MGMT
27	0200N	0090E	004	ALL			ENTIRE SECTION	BARSTOW FIELD OFFICE	INYO	BUREAU OF LAND MGMT
27	0200N	0090E	005	ALL			ENTIRE SECTION	BARSTOW FIELD OFFICE	INYO	BUREAU OF LAND MGMT
27	0200N	0090E	006	FF			WITHIN;	BARSTOW FIELD OFFICE	INYO	BUREAU OF LAND MGMT
27	0200N	0090E	007	FF			WITHIN;	BARSTOW FIELD OFFICE	INYO	BUREAU OF LAND MGMT
27	0200N	0090E	008	ALL			ENTIRE SECTION	BARSTOW FIELD OFFICE	INYO	BUREAU OF LAND MGMT
27	0200N	0090E	009	ALL			ENTIRE SECTION	BARSTOW FIELD OFFICE	INYO	BUREAU OF LAND MGMT
27	0200N	0090E	010	FF			WITHIN;	BARSTOW FIELD OFFICE	INYO	BUREAU OF LAND MGMT
27	0200N	0090E	011	ALL			ENTIRE SECTION	BARSTOW FIELD OFFICE	INYO	BUREAU OF LAND MGMT
27	0200N	0090E	012	ALL			ENTIRE SECTION	BARSTOW FIELD OFFICE	INYO	BUREAU OF LAND MGMT
27	0200N	0090E	013	ALL			ENTIRE SECTION	BARSTOW FIELD OFFICE	INYO	BUREAU OF LAND MGMT
27	0200N	0090E	014	ALL			ENTIRE SECTION	BARSTOW FIELD OFFICE	INYO	BUREAU OF LAND MGMT
27	0200N	0090E	015	ALL			ENTIRE SECTION	BARSTOW FIELD OFFICE	INYO	BUREAU OF LAND MGMT
27	0200N	0090E	017	ALL			ENTIRE SECTION	BARSTOW FIELD OFFICE	INYO	BUREAU OF LAND MGMT
27	0200N	0090E	018	FF			WITHIN;	BARSTOW FIELD OFFICE	INYO	BUREAU OF LAND MGMT
27	0200N	0090E	019	FF			WITHIN;	BARSTOW FIELD OFFICE	INYO	BUREAU OF LAND MGMT
27	0200N	0090E	020	ALL			ENTIRE SECTION	BARSTOW FIELD OFFICE	INYO	BUREAU OF LAND MGMT
27	0200N	0090E	021	ALL			ENTIRE SECTION	BARSTOW FIELD OFFICE	INYO	BUREAU OF LAND MGMT
27	0200N	0090E	022	ALL			ENTIRE SECTION	BARSTOW FIELD OFFICE	INYO	BUREAU OF LAND MGMT
27	0200N	0090E	023	ALL			ENTIRE SECTION	BARSTOW FIELD OFFICE	INYO	BUREAU OF LAND MGMT
27	0200N	0090E	024	ALL			ENTIRE SECTION	BARSTOW FIELD OFFICE	INYO	BUREAU OF LAND MGMT
27	0200N	0090E	025	FF			EXCL MS 6174;	NEEDLES FIELD OFFICE	SAN BERNARDINO	BUREAU OF LAND MGMT
27	0200N	0090E	025	FF			EXCL MS 6174;	BARSTOW FIELD OFFICE	INYO	BUREAU OF LAND MGMT
27	0200N	0090E	026	FF		01	EXCL MS 6171;	NEEDLES FIELD OFFICE	SAN BERNARDINO	BUREAU OF LAND MGMT
27	0200N	0090E	026	FF		02	EXCL MS 6172;	BARSTOW FIELD OFFICE	INYO	BUREAU OF LAND MGMT
27	0200N	0090E	026	FF		02	EXCL MS 6172;	NEEDLES FIELD OFFICE	SAN BERNARDINO	BUREAU OF LAND MGMT
27	0200N	0090E	026	FF		01	EXCL MS 6171;	BARSTOW FIELD OFFICE	INYO	BUREAU OF LAND MGMT
27	0200N	0090E	027	ALL			ENTIRE SECTION	NEEDLES FIELD OFFICE	SAN BERNARDINO	BUREAU OF LAND MGMT
27	0200N	0090E	027	ALL			ENTIRE SECTION	BARSTOW FIELD OFFICE	INYO	BUREAU OF LAND MGMT
27	0200N	0090E	028	ALL			ENTIRE SECTION	NEEDLES FIELD OFFICE	SAN BERNARDINO	BUREAU OF LAND MGMT
27	0200N	0090E	028	ALL			ENTIRE SECTION	BARSTOW FIELD OFFICE	INYO	BUREAU OF LAND MGMT
27	0200N	0090E	029	ALL			ENTIRE SECTION	BARSTOW FIELD OFFICE	INYO	BUREAU OF LAND MGMT
27	0200N	0090E	029	ALL			ENTIRE SECTION	NEEDLES FIELD OFFICE	SAN BERNARDINO	BUREAU OF LAND MGMT
27	0200N	0090E	030	ALL			ENTIRE SECTION	NEEDLES FIELD OFFICE	SAN BERNARDINO	BUREAU OF LAND MGMT
27	0200N	0090E	030	ALL			ENTIRE SECTION	BARSTOW FIELD OFFICE	INYO	BUREAU OF LAND MGMT

NO WARRANTY IS MADE BY BLM FOR USE OF THE DATA FOR PURPOSES NOT INTENDED BY BLM

Section 208 Permit - CofC
DEPARTMENT OF THE INTERIOR
BUREAU OF LAND MANAGEMENT
CASE RECORDATION
(MASS) Serial Register Page

Run Date/Time: 7/22/2019 18:11 PM

Page 97 Of 85

									Serial Number: CACA-- - 057064	
Mer	Twp	Rng	Sec	SType	Nr	Suff	Subdivision	District/ Field Office	County	Mgmt Agency
27	0200N	0090E	031	ALL			ENTIRE SECTION	NEEDLES FIELD OFFICE	SAN BERNARDINO	BUREAU OF LAND MGMT
27	0200N	0090E	032	ALL			ENTIRE SECTION	NEEDLES FIELD OFFICE	SAN BERNARDINO	BUREAU OF LAND MGMT
27	0200N	0090E	033	FF			EXCL MS 6280;	NEEDLES FIELD OFFICE	SAN BERNARDINO	BUREAU OF LAND MGMT
27	0200N	0090E	034	FF	02		WITHIN AND EXCL MS 6497;	NEEDLES FIELD OFFICE	SAN BERNARDINO	BUREAU OF LAND MGMT
27	0200N	0090E	034	FF	01		WITHIN AND EXCL MS 6280;	NEEDLES FIELD OFFICE	SAN BERNARDINO	BUREAU OF LAND MGMT
27	0200N	0090E	035	FF			WITHIN AND EXCL MS 6172;	NEEDLES FIELD OFFICE	SAN BERNARDINO	BUREAU OF LAND MGMT
27	0202N	0090E	031	FF			WITHIN;	BARSTOW FIELD OFFICE	INYO	BUREAU OF LAND MGMT
27	0202N	0090E	032	ALL			ENTIRE SECTION	BARSTOW FIELD OFFICE	INYO	BUREAU OF LAND MGMT
27	0202N	0090E	033	ALL			ENTIRE SECTION	BARSTOW FIELD OFFICE	INYO	BUREAU OF LAND MGMT
27	0210N	0090E	001	FF			WITHIN;	BARSTOW FIELD OFFICE	INYO	BUREAU OF LAND MGMT
27	0210N	0090E	002	FF			WITHIN;	BARSTOW FIELD OFFICE	INYO	BUREAU OF LAND MGMT
27	0210N	0090E	003	FF			WITHIN;	BARSTOW FIELD OFFICE	INYO	BUREAU OF LAND MGMT
27	0210N	0090E	009	FF			WITHIN;	BARSTOW FIELD OFFICE	INYO	BUREAU OF LAND MGMT
27	0210N	0090E	010	FF			WITHIN;	BARSTOW FIELD OFFICE	INYO	BUREAU OF LAND MGMT
27	0210N	0090E	011	ALL			ENTIRE SECTION	BARSTOW FIELD OFFICE	INYO	BUREAU OF LAND MGMT
27	0210N	0090E	012	FF			WITHIN;	BARSTOW FIELD OFFICE	INYO	BUREAU OF LAND MGMT
27	0210N	0090E	013	FF			WITHIN;	BARSTOW FIELD OFFICE	INYO	BUREAU OF LAND MGMT
27	0210N	0090E	014	ALL			ENTIRE SECTION	BARSTOW FIELD OFFICE	INYO	BUREAU OF LAND MGMT
27	0210N	0090E	015	ALL			ENTIRE SECTION	BARSTOW FIELD OFFICE	INYO	BUREAU OF LAND MGMT
27	0210N	0090E	016	FF			WITHIN;	BARSTOW FIELD OFFICE	INYO	BUREAU OF LAND MGMT
27	0210N	0090E	021	FF			WITHIN;	BARSTOW FIELD OFFICE	INYO	BUREAU OF LAND MGMT
27	0210N	0090E	022	ALL			ENTIRE SECTION	BARSTOW FIELD OFFICE	INYO	BUREAU OF LAND MGMT
27	0210N	0090E	023	ALL			ENTIRE SECTION	BARSTOW FIELD OFFICE	INYO	BUREAU OF LAND MGMT
27	0210N	0090E	024	FF			WITHIN;	BARSTOW FIELD OFFICE	INYO	BUREAU OF LAND MGMT
27	0210N	0090E	025	FF			WITHIN;	BARSTOW FIELD OFFICE	INYO	BUREAU OF LAND MGMT
27	0210N	0090E	026	FF			WITHIN;	BARSTOW FIELD OFFICE	INYO	BUREAU OF LAND MGMT
27	0210N	0090E	027	ALL			ENTIRE SECTION	BARSTOW FIELD OFFICE	INYO	BUREAU OF LAND MGMT
27	0210N	0090E	028	FF			WITHIN;	BARSTOW FIELD OFFICE	INYO	BUREAU OF LAND MGMT
27	0210N	0090E	032	FF			WITHIN;	BARSTOW FIELD OFFICE	INYO	BUREAU OF LAND MGMT
27	0210N	0090E	033	ALL			ENTIRE SECTION	BARSTOW FIELD OFFICE	INYO	BUREAU OF LAND MGMT
27	0210N	0090E	034	FF			WITHIN;	BARSTOW FIELD OFFICE	INYO	BUREAU OF LAND MGMT
27	0210N	0090E	035	FF			WITHIN;	BARSTOW FIELD OFFICE	INYO	BUREAU OF LAND MGMT
27	0212N	0090E	034	FF			WITHIN;	BARSTOW FIELD OFFICE	INYO	BUREAU OF LAND MGMT
27	0212N	0090E	035	FF			WITHIN;	BARSTOW FIELD OFFICE	INYO	BUREAU OF LAND MGMT
27	0060S	0100E	002	ALIQ			S2N2;	PALM SPRINGS/S COAST	RIVERSIDE	BUREAU OF LAND MGMT
27	0060S	0100E	002	LOTS			1-4;	FLD PALM SPRINGS/S COAST	RIVERSIDE	BUREAU OF LAND MGMT
27	0060S	0100E	002	LOTS			1-4;	FLD PALM SPRINGS/S COAST	RIVERSIDE	JOSHUA TREE NATIONAL PARK
27	0060S	0100E	004	LOTS			1,2;	FLD PALM SPRINGS/S COAST	RIVERSIDE	BUREAU OF LAND MGMT
27	0060S	0100E	004	FF			WITHIN W2 LOT 4;	FLD PALM SPRINGS/S COAST	RIVERSIDE	BUREAU OF LAND MGMT

NO WARRANTY IS MADE BY BLM FOR USE OF THE DATA FOR PURPOSES NOT INTENDED BY BLM

Section 208 Permit Office Report
DEPARTMENT OF THE INTERIOR
BUREAU OF LAND MANAGEMENT
CASE RECORDATION
(MASS) Serial Register Page

Run Date/Time: 7/22/2019 18:11 PM

Page 98 Of 85

Serial Number: CACA-- - 057064											
Mer	Twp	Rng	Sec	S	SType	Nr	Suff	Subdivision	District/ Field Office	County	Mgmt Agency
27	0060S	0100E	004		ALIQ			S2NE,S2NW,SW;	PALM SPRINGS/S COAST FLD	RIVERSIDE	BUREAU OF LAND MGMT
27	0060S	0100E	006		ALIQ			SENE,S2;	PALM SPRINGS/S COAST FLD	RIVERSIDE	BUREAU OF LAND MGMT
27	0060S	0100E	006		LOTS			4,5;	PALM SPRINGS/S COAST FLD	RIVERSIDE	BUREAU OF LAND MGMT
27	0060S	0100E	006		FF			W2 LOT 3;	PALM SPRINGS/S COAST FLD	RIVERSIDE	BUREAU OF LAND MGMT
27	0060S	0100E	006		FF			W2 LOT 3;	PALM SPRINGS/S COAST FLD	RIVERSIDE	JOSHUA TREE NATIONAL PARK
27	0060S	0100E	006		MNR			NWSENW,S2SENW;	PALM SPRINGS/S COAST FLD	RIVERSIDE	BUREAU OF LAND MGMT
27	0060S	0100E	007		ALL			ENTIRE SECTION	PALM SPRINGS/S COAST FLD	RIVERSIDE	BUREAU OF LAND MGMT
27	0060S	0100E	008		ALL			ENTIRE SECTION	PALM SPRINGS/S COAST FLD	RIVERSIDE	BUREAU OF LAND MGMT
27	0060S	0100E	012		FF			WITHIN;	PALM SPRINGS/S COAST FLD	RIVERSIDE	BUREAU OF LAND MGMT
27	0060S	0100E	018		FF			WITHIN;	PALM SPRINGS/S COAST FLD	RIVERSIDE	BUREAU OF LAND MGMT
27	0060S	0100E	023		FF			WITHIN;	PALM SPRINGS/S COAST FLD	RIVERSIDE	BUREAU OF LAND MGMT
27	0060S	0100E	024		FF			WITHIN;	PALM SPRINGS/S COAST FLD	RIVERSIDE	BUREAU OF LAND MGMT
27	0060S	0100E	025		ALL			ENTIRE SECTION	PALM SPRINGS/S COAST FLD	RIVERSIDE	BUREAU OF LAND MGMT
27	0060S	0100E	026		FF			WITHIN;	PALM SPRINGS/S COAST FLD	RIVERSIDE	BUREAU OF LAND MGMT
27	0060S	0100E	035		FF			WITHIN;	PALM SPRINGS/S COAST FLD	RIVERSIDE	BUREAU OF LAND MGMT
27	0150N	0100E	001		ALL			ENTIRE SECTION	NEEDLES FIELD OFFICE	SAN BERNARDINO	BUREAU OF LAND MGMT
27	0150N	0100E	002		ALL			ENTIRE SECTION	NEEDLES FIELD OFFICE	SAN BERNARDINO	BUREAU OF LAND MGMT
27	0150N	0100E	003		ALL			ENTIRE SECTION	NEEDLES FIELD OFFICE	SAN BERNARDINO	BUREAU OF LAND MGMT
27	0150N	0100E	004		ALL			ENTIRE SECTION	NEEDLES FIELD OFFICE	SAN BERNARDINO	BUREAU OF LAND MGMT
27	0150N	0100E	005		ALL			ENTIRE SECTION	NEEDLES FIELD OFFICE	SAN BERNARDINO	BUREAU OF LAND MGMT
27	0150N	0100E	006		ALL			ENTIRE SECTION	NEEDLES FIELD OFFICE	SAN BERNARDINO	BUREAU OF LAND MGMT
27	0150N	0100E	007		FF			WITHIN;	NEEDLES FIELD OFFICE	SAN BERNARDINO	BUREAU OF LAND MGMT
27	0150N	0100E	008		ALL			ENTIRE SECTION	NEEDLES FIELD OFFICE	SAN BERNARDINO	BUREAU OF LAND MGMT
27	0150N	0100E	009		ALL			ENTIRE SECTION	NEEDLES FIELD OFFICE	SAN BERNARDINO	BUREAU OF LAND MGMT
27	0150N	0100E	010		ALL			ENTIRE SECTION	NEEDLES FIELD OFFICE	SAN BERNARDINO	BUREAU OF LAND MGMT
27	0150N	0100E	011		ALL			ENTIRE SECTION	NEEDLES FIELD OFFICE	SAN BERNARDINO	BUREAU OF LAND MGMT
27	0150N	0100E	012		ALL			ENTIRE SECTION	NEEDLES FIELD OFFICE	SAN BERNARDINO	BUREAU OF LAND MGMT
27	0150N	0100E	013		FF			WITHIN;	NEEDLES FIELD OFFICE	SAN BERNARDINO	BUREAU OF LAND MGMT
27	0150N	0100E	014		ALL			ENTIRE SECTION	NEEDLES FIELD OFFICE	SAN BERNARDINO	BUREAU OF LAND MGMT
27	0150N	0100E	015		FF			EXCL MS 3993AB;	NEEDLES FIELD OFFICE	SAN BERNARDINO	BUREAU OF LAND MGMT
27	0150N	0100E	017		ALL			ENTIRE SECTION	NEEDLES FIELD OFFICE	SAN BERNARDINO	BUREAU OF LAND MGMT
27	0150N	0100E	018		FF			WITHIN;	NEEDLES FIELD OFFICE	SAN BERNARDINO	BUREAU OF LAND MGMT
27	0150N	0100E	019		FF			WITHIN;	NEEDLES FIELD OFFICE	SAN BERNARDINO	BUREAU OF LAND MGMT
27	0150N	0100E	020		ALL			ENTIRE SECTION	NEEDLES FIELD OFFICE	SAN BERNARDINO	BUREAU OF LAND MGMT
27	0150N	0100E	021		FF			WITHIN;	NEEDLES FIELD OFFICE	SAN BERNARDINO	BUREAU OF LAND MGMT
27	0150N	0100E	022		FF			WITHIN;	NEEDLES FIELD OFFICE	SAN BERNARDINO	BUREAU OF LAND MGMT
27	0150N	0100E	023		FF			WITHIN NE;	NEEDLES FIELD OFFICE	SAN BERNARDINO	BUREAU OF LAND MGMT
27	0150N	0100E	023		ALIQ			N2NW;	NEEDLES FIELD OFFICE	SAN BERNARDINO	BUREAU OF LAND MGMT
27	0150N	0100E	024		FF			WITHIN;	NEEDLES FIELD OFFICE	SAN BERNARDINO	BUREAU OF LAND MGMT

NO WARRANTY IS MADE BY BLM FOR USE OF THE DATA FOR PURPOSES NOT INTENDED BY BLM

Section 209 Permit Office Report
DEPARTMENT OF THE INTERIOR
BUREAU OF LAND MANAGEMENT
CASE RECORDATION
(MASS) Serial Register Page

Run Date/Time: 7/22/2019 18:11 PM

Page 99 Of 85

								Serial Number: CACA-- - 057064		
Mer	Twp	Rng	Sec	SType	Nr	Suff	Subdivision	District/ Field Office	County	Mgmt Agency
27	0150N	0100E	028	FF			WITHIN;	NEEDLES FIELD OFFICE	SAN BERNARDINO	BUREAU OF LAND MGMT
27	0150N	0100E	029	FF			WITHIN N2SE AND SWSE;	NEEDLES FIELD OFFICE	SAN BERNARDINO	BUREAU OF LAND MGMT
27	0150N	0100E	029	ALIQ			N2,SW;	NEEDLES FIELD OFFICE	SAN BERNARDINO	BUREAU OF LAND MGMT
27	0150N	0100E	030	FF			WITHIN;	NEEDLES FIELD OFFICE	SAN BERNARDINO	BUREAU OF LAND MGMT
27	0150N	0100E	031	FF			WITHIN;	NEEDLES FIELD OFFICE	SAN BERNARDINO	BUREAU OF LAND MGMT
27	0150N	0100E	031	FF			WITHIN;	NEEDLES FIELD OFFICE	SAN BERNARDINO	MOJAVE NATL PRESERVE
27	0150N	0100E	032	FF			WITHIN;	NEEDLES FIELD OFFICE	SAN BERNARDINO	BUREAU OF LAND MGMT
27	0160N	0100E	001	ALL			ENTIRE SECTION	NEEDLES FIELD OFFICE	SAN BERNARDINO	BUREAU OF LAND MGMT
27	0160N	0100E	002	ALL			ENTIRE SECTION	NEEDLES FIELD OFFICE	SAN BERNARDINO	BUREAU OF LAND MGMT
27	0160N	0100E	003	FF			WITHIN;	NEEDLES FIELD OFFICE	SAN BERNARDINO	BUREAU OF LAND MGMT
27	0160N	0100E	004	FF			WITHIN;	NEEDLES FIELD OFFICE	SAN BERNARDINO	BUREAU OF LAND MGMT
27	0160N	0100E	007	FF			WITHIN;	NEEDLES FIELD OFFICE	SAN BERNARDINO	BUREAU OF LAND MGMT
27	0160N	0100E	008	FF			WITHIN;	NEEDLES FIELD OFFICE	SAN BERNARDINO	BUREAU OF LAND MGMT
27	0160N	0100E	009	FF			WITHIN;	NEEDLES FIELD OFFICE	SAN BERNARDINO	BUREAU OF LAND MGMT
27	0160N	0100E	010	ALL			ENTIRE SECTION	NEEDLES FIELD OFFICE	SAN BERNARDINO	BUREAU OF LAND MGMT
27	0160N	0100E	011	ALL			ENTIRE SECTION	NEEDLES FIELD OFFICE	SAN BERNARDINO	BUREAU OF LAND MGMT
27	0160N	0100E	012	ALL			ENTIRE SECTION	NEEDLES FIELD OFFICE	SAN BERNARDINO	BUREAU OF LAND MGMT
27	0160N	0100E	013	ALL			ENTIRE SECTION	NEEDLES FIELD OFFICE	SAN BERNARDINO	BUREAU OF LAND MGMT
27	0160N	0100E	014	ALL			ENTIRE SECTION	NEEDLES FIELD OFFICE	SAN BERNARDINO	BUREAU OF LAND MGMT
27	0160N	0100E	015	ALL			ENTIRE SECTION	NEEDLES FIELD OFFICE	SAN BERNARDINO	BUREAU OF LAND MGMT
27	0160N	0100E	017	ALL			ENTIRE SECTION	NEEDLES FIELD OFFICE	SAN BERNARDINO	BUREAU OF LAND MGMT
27	0160N	0100E	018	FF			WITHIN;	NEEDLES FIELD OFFICE	SAN BERNARDINO	BUREAU OF LAND MGMT
27	0160N	0100E	019	ALL			ENTIRE SECTION	NEEDLES FIELD OFFICE	SAN BERNARDINO	BUREAU OF LAND MGMT
27	0160N	0100E	020	ALL			ENTIRE SECTION	NEEDLES FIELD OFFICE	SAN BERNARDINO	BUREAU OF LAND MGMT
27	0160N	0100E	021	ALL			ENTIRE SECTION	NEEDLES FIELD OFFICE	SAN BERNARDINO	BUREAU OF LAND MGMT
27	0160N	0100E	022	ALL			ENTIRE SECTION	NEEDLES FIELD OFFICE	SAN BERNARDINO	BUREAU OF LAND MGMT
27	0160N	0100E	023	ALL			ENTIRE SECTION	NEEDLES FIELD OFFICE	SAN BERNARDINO	BUREAU OF LAND MGMT
27	0160N	0100E	024	ALL			ENTIRE SECTION	NEEDLES FIELD OFFICE	SAN BERNARDINO	BUREAU OF LAND MGMT
27	0160N	0100E	025	ALL			ENTIRE SECTION	NEEDLES FIELD OFFICE	SAN BERNARDINO	BUREAU OF LAND MGMT
27	0160N	0100E	026	ALL			ENTIRE SECTION	NEEDLES FIELD OFFICE	SAN BERNARDINO	BUREAU OF LAND MGMT
27	0160N	0100E	027	ALL			ENTIRE SECTION	NEEDLES FIELD OFFICE	SAN BERNARDINO	BUREAU OF LAND MGMT
27	0160N	0100E	028	ALL			ENTIRE SECTION	NEEDLES FIELD OFFICE	SAN BERNARDINO	BUREAU OF LAND MGMT
27	0160N	0100E	029	ALL			ENTIRE SECTION	NEEDLES FIELD OFFICE	SAN BERNARDINO	BUREAU OF LAND MGMT
27	0160N	0100E	030	ALL			ENTIRE SECTION	NEEDLES FIELD OFFICE	SAN BERNARDINO	BUREAU OF LAND MGMT
27	0160N	0100E	031	FF		01	EXCL MS 3899AB;	NEEDLES FIELD OFFICE	SAN BERNARDINO	BUREAU OF LAND MGMT
27	0160N	0100E	031	FF		02	EXCL MS 3992;	NEEDLES FIELD OFFICE	SAN BERNARDINO	BUREAU OF LAND MGMT
27	0160N	0100E	032	FF		02	EXCL MS 3999;	NEEDLES FIELD OFFICE	SAN BERNARDINO	BUREAU OF LAND MGMT
27	0160N	0100E	032	FF		01	EXCL MS 3983;	NEEDLES FIELD OFFICE	SAN BERNARDINO	BUREAU OF LAND MGMT
27	0160N	0100E	033	FF			EXCL MS 3999;	NEEDLES FIELD OFFICE	SAN BERNARDINO	BUREAU OF LAND MGMT

NO WARRANTY IS MADE BY BLM FOR USE OF THE DATA FOR PURPOSES NOT INTENDED BY BLM

Section 208 Permit Office Report
DEPARTMENT OF THE INTERIOR
BUREAU OF LAND MANAGEMENT
CASE RECORDATION
(MASS) Serial Register Page

Run Date/Time: 7/22/2019 18:11 PM

Page 100 Of

									Serial Number: CACA-- - 057064	
Mer	Twp	Rng	Sec	SType	Nr	Suff	Subdivision	District/ Field Office	County	Mgmt Agency
27	0160N	0100E	034	ALL			ENTIRE SECTION	NEEDLES FIELD OFFICE	SAN BERNARDINO	BUREAU OF LAND MGMT
27	0160N	0100E	035	ALL			ENTIRE SECTION	NEEDLES FIELD OFFICE	SAN BERNARDINO	BUREAU OF LAND MGMT
27	0170N	0100E	035	FF			WITHIN;	NEEDLES FIELD OFFICE	SAN BERNARDINO	BUREAU OF LAND MGMT
27	0190N	0100E	001	FF			WITHIN;	NEEDLES FIELD OFFICE	SAN BERNARDINO	BUREAU OF LAND MGMT
27	0190N	0100E	002	ALL			ENTIRE SECTION	NEEDLES FIELD OFFICE	SAN BERNARDINO	BUREAU OF LAND MGMT
27	0190N	0100E	003	ALL			ENTIRE SECTION	NEEDLES FIELD OFFICE	SAN BERNARDINO	BUREAU OF LAND MGMT
27	0190N	0100E	004	ALL			ENTIRE SECTION	NEEDLES FIELD OFFICE	SAN BERNARDINO	BUREAU OF LAND MGMT
27	0190N	0100E	005	FF			WITHIN;	NEEDLES FIELD OFFICE	SAN BERNARDINO	BUREAU OF LAND MGMT
27	0190N	0100E	011	FF			WITHIN;	NEEDLES FIELD OFFICE	SAN BERNARDINO	BUREAU OF LAND MGMT
27	0190N	0100E	012	ALL			ENTIRE SECTION	NEEDLES FIELD OFFICE	SAN BERNARDINO	BUREAU OF LAND MGMT
27	0200N	0100E	005	FF			WITHIN;	BARSTOW FIELD OFFICE	INYO	BUREAU OF LAND MGMT
27	0200N	0100E	006	FF			WITHIN;	BARSTOW FIELD OFFICE	INYO	BUREAU OF LAND MGMT
27	0200N	0100E	007	ALL			ENTIRE SECTION	BARSTOW FIELD OFFICE	INYO	BUREAU OF LAND MGMT
27	0200N	0100E	008	FF			WITHIN;	BARSTOW FIELD OFFICE	INYO	BUREAU OF LAND MGMT
27	0200N	0100E	009	FF			WITHIN;	BARSTOW FIELD OFFICE	INYO	BUREAU OF LAND MGMT
27	0200N	0100E	017	ALL			ENTIRE SECTION	BARSTOW FIELD OFFICE	INYO	BUREAU OF LAND MGMT
27	0200N	0100E	018	ALL			ENTIRE SECTION	BARSTOW FIELD OFFICE	INYO	BUREAU OF LAND MGMT
27	0200N	0100E	019	ALL			ENTIRE SECTION	BARSTOW FIELD OFFICE	INYO	BUREAU OF LAND MGMT
27	0200N	0100E	020	ALL			ENTIRE SECTION	BARSTOW FIELD OFFICE	INYO	BUREAU OF LAND MGMT
27	0200N	0100E	021	FF			WITHIN;	BARSTOW FIELD OFFICE	INYO	BUREAU OF LAND MGMT
27	0200N	0100E	027	FF			WITHIN;	BARSTOW FIELD OFFICE	INYO	BUREAU OF LAND MGMT
27	0200N	0100E	027	FF			WITHIN;	NEEDLES FIELD OFFICE	SAN BERNARDINO	BUREAU OF LAND MGMT
27	0200N	0100E	028	FF			WITHIN;	BARSTOW FIELD OFFICE	INYO	BUREAU OF LAND MGMT
27	0200N	0100E	028	FF			WITHIN;	NEEDLES FIELD OFFICE	SAN BERNARDINO	BUREAU OF LAND MGMT
27	0200N	0100E	029	ALL			ENTIRE SECTION	BARSTOW FIELD OFFICE	INYO	BUREAU OF LAND MGMT
27	0200N	0100E	029	ALL			ENTIRE SECTION	NEEDLES FIELD OFFICE	SAN BERNARDINO	BUREAU OF LAND MGMT
27	0200N	0100E	030	FF		03	EXCL MS 6174;	NEEDLES FIELD OFFICE	SAN BERNARDINO	BUREAU OF LAND MGMT
27	0200N	0100E	030	FF		02	EXCL MS 6173;	NEEDLES FIELD OFFICE	SAN BERNARDINO	BUREAU OF LAND MGMT
27	0200N	0100E	030	FF		04	EXCL MS 6236;	NEEDLES FIELD OFFICE	SAN BERNARDINO	BUREAU OF LAND MGMT
27	0200N	0100E	030	FF		01	EXCL MS 4723A;	NEEDLES FIELD OFFICE	SAN BERNARDINO	BUREAU OF LAND MGMT
27	0200N	0100E	030	FF		03	EXCL MS 6174;	BARSTOW FIELD OFFICE	INYO	BUREAU OF LAND MGMT
27	0200N	0100E	030	FF		04	EXCL MS 6236;	BARSTOW FIELD OFFICE	INYO	BUREAU OF LAND MGMT
27	0200N	0100E	030	FF		01	EXCL MS 4723A;	BARSTOW FIELD OFFICE	INYO	BUREAU OF LAND MGMT
27	0200N	0100E	030	FF		02	EXCL MS 6173;	BARSTOW FIELD OFFICE	INYO	BUREAU OF LAND MGMT
27	0200N	0100E	031	FF		04	EXCL MS 6237;	NEEDLES FIELD OFFICE	SAN BERNARDINO	BUREAU OF LAND MGMT
27	0200N	0100E	031	FF		02	EXCL MS 6173;	NEEDLES FIELD OFFICE	SAN BERNARDINO	BUREAU OF LAND MGMT
27	0200N	0100E	031	FF		01	EXCL MS 4723A;	NEEDLES FIELD OFFICE	SAN BERNARDINO	BUREAU OF LAND MGMT
27	0200N	0100E	031	FF		03	EXCL MS 6174;	NEEDLES FIELD OFFICE	SAN BERNARDINO	BUREAU OF LAND MGMT
27	0200N	0100E	032	FF		01	EXCL MS 4723;	NEEDLES FIELD OFFICE	SAN BERNARDINO	BUREAU OF LAND MGMT

NO WARRANTY IS MADE BY BLM FOR USE OF THE DATA FOR PURPOSES NOT INTENDED BY BLM

Section 209 Report
DEPARTMENT OF THE INTERIOR
BUREAU OF LAND MANAGEMENT
CASE RECORDATION
(MASS) Serial Register Page

Run Date/Time: 7/22/2019 18:11 PM

Page 101 Of

								Serial Number: CACA-- - 057064		
Mer	Twp	Rng	Sec	SType	Nr	Suff	Subdivision	District/ Field Office	County	Mgmt Agency
27	0200N	0100E	032	FF	02		EXCL MS 6173	NEEDLES FIELD OFFICE	SAN BERNARDINO	BUREAU OF LAND MGMT
27	0200N	0100E	032	FF	04		EXCL MS 6237;	NEEDLES FIELD OFFICE	SAN BERNARDINO	BUREAU OF LAND MGMT
27	0200N	0100E	032	FF	03		EXCL MS 6174	NEEDLES FIELD OFFICE	SAN BERNARDINO	BUREAU OF LAND MGMT
27	0200N	0100E	033	ALL			ENTIRE SECTION	NEEDLES FIELD OFFICE	SAN BERNARDINO	BUREAU OF LAND MGMT
27	0200N	0100E	034	FF			WITHIN;	NEEDLES FIELD OFFICE	SAN BERNARDINO	BUREAU OF LAND MGMT
27	0200N	0100E	035	FF			WITHIN;	NEEDLES FIELD OFFICE	SAN BERNARDINO	BUREAU OF LAND MGMT
27	0210N	0100E	007	FF			WITHIN;	BARSTOW FIELD OFFICE	INYO	BUREAU OF LAND MGMT
27	0060S	0110E	002	FF			WITHIN;	PALM SPRINGS/S COAST FLD	RIVERSIDE	BUREAU OF LAND MGMT
27	0060S	0110E	002	FF			WITHIN;	PALM SPRINGS/S COAST FLD	RIVERSIDE	JOSHUA TREE NATIONAL PARK
27	0060S	0110E	004	FF	04		WITHIN S2NW AND S2;	PALM SPRINGS/S COAST FLD	RIVERSIDE	BUREAU OF LAND MGMT
27	0060S	0110E	004	FF	01		W2 LOT 4;	PALM SPRINGS/S COAST FLD	RIVERSIDE	BUREAU OF LAND MGMT
27	0060S	0110E	004	FF	02		WITHIN LOT 2;	PALM SPRINGS/S COAST FLD	RIVERSIDE	BUREAU OF LAND MGMT
27	0060S	0110E	004	FF	03		WITHIN S2SWNE;	PALM SPRINGS/S COAST FLD	RIVERSIDE	BUREAU OF LAND MGMT
27	0060S	0110E	006	FF	02		WITHIN SWNE,S2;;	PALM SPRINGS/S COAST FLD	RIVERSIDE	JOSHUA TREE NATIONAL PARK
27	0060S	0110E	006	LOTS			3-8;	PALM SPRINGS/S COAST FLD	RIVERSIDE	BUREAU OF LAND MGMT
27	0060S	0110E	006	FF	01		WITHIN LOTS 1 AND 2;	PALM SPRINGS/S COAST FLD	RIVERSIDE	JOSHUA TREE NATIONAL PARK
27	0060S	0110E	006	FF	01		WITHIN LOTS 1 AND 2;	PALM SPRINGS/S COAST FLD	RIVERSIDE	BUREAU OF LAND MGMT
27	0060S	0110E	006	FF	02		WITHIN SWNE,S2;;	PALM SPRINGS/S COAST FLD	RIVERSIDE	BUREAU OF LAND MGMT
27	0060S	0110E	008	FF			WITHIN;	PALM SPRINGS/S COAST FLD	RIVERSIDE	BUREAU OF LAND MGMT
27	0060S	0110E	010	ALL			ENTIRE SECTION	PALM SPRINGS/S COAST FLD	RIVERSIDE	BUREAU OF LAND MGMT
27	0060S	0110E	018	ALIQ			NW,S2;	PALM SPRINGS/S COAST FLD	RIVERSIDE	BUREAU OF LAND MGMT
27	0060S	0110E	020	ALL			ENTIRE SECTION	PALM SPRINGS/S COAST FLD	RIVERSIDE	BUREAU OF LAND MGMT
27	0060S	0110E	022	ALL			ENTIRE SECTION	PALM SPRINGS/S COAST FLD	RIVERSIDE	BUREAU OF LAND MGMT
27	0060S	0110E	024	ALL			ENTIRE SECTION	PALM SPRINGS/S COAST FLD	RIVERSIDE	BUREAU OF LAND MGMT
27	0060S	0110E	026	ALL			ENTIRE SECTION	PALM SPRINGS/S COAST FLD	RIVERSIDE	BUREAU OF LAND MGMT
27	0060S	0110E	030	ALIQ			N2;	PALM SPRINGS/S COAST FLD	RIVERSIDE	BUREAU OF LAND MGMT
27	0070S	0110E	034	ALL			ENTIRE SECTION	PALM SPRINGS/S COAST FLD	RIVERSIDE	BUREAU OF LAND MGMT
27	0080S	0110E	002	FF			WITHIN NE AND NW;	PALM SPRINGS/S COAST FLD	RIVERSIDE	BUREAU OF LAND MGMT
27	0080S	0110E	002	ALIQ			NESW,SWSW,SESW,SE;	PALM SPRINGS/S COAST FLD	RIVERSIDE	BUREAU OF LAND MGMT
27	0080S	0110E	003	FF			WITHIN NW AND SW;	PALM SPRINGS/S COAST FLD	RIVERSIDE	BUREAU OF LAND MGMT
27	0080S	0110E	004	ALIQ			SW,NESE;	PALM SPRINGS/S COAST FLD	RIVERSIDE	BUREAU OF LAND MGMT
27	0080S	0110E	004	MNR			E2NWSE;	PALM SPRINGS/S COAST FLD	RIVERSIDE	BUREAU OF LAND MGMT
27	0080S	0110E	004	FF			WITHIN NE AND NW;	PALM SPRINGS/S COAST FLD	RIVERSIDE	BUREAU OF LAND MGMT
27	0080S	0110E	009	MNR	02		SENWNW;	PALM SPRINGS/S COAST FLD	RIVERSIDE	BUREAU OF LAND MGMT
27	0080S	0110E	009	ALIQ	01		NWNE,SWNE,SENE;	PALM SPRINGS/S COAST FLD	RIVERSIDE	BUREAU OF LAND MGMT
27	0080S	0110E	009	ALIQ	03		SW,SE;	PALM SPRINGS/S COAST FLD	RIVERSIDE	BUREAU OF LAND MGMT
27	0080S	0110E	009	ALIQ	02		NENW,SWNW,SENW;	PALM SPRINGS/S COAST FLD	RIVERSIDE	BUREAU OF LAND MGMT
27	0080S	0110E	009	MNR	01		NENWNW,SWNWNW;	PALM SPRINGS/S COAST FLD	RIVERSIDE	BUREAU OF LAND MGMT
27	0080S	0110E	010	ALIQ			W2;	PALM SPRINGS/S COAST FLD	RIVERSIDE	BUREAU OF LAND MGMT

NO WARRANTY IS MADE BY BLM FOR USE OF THE DATA FOR PURPOSES NOT INTENDED BY BLM

Section 208 Permit Office Report
DEPARTMENT OF THE INTERIOR
BUREAU OF LAND MANAGEMENT
CASE RECORDATION
(MASS) Serial Register Page

Run Date/Time: 7/22/2019 18:11 PM

Page 102 Of

								Serial Number: CACA-- - 057064		
Mer	Twp	Rng	Sec	SType	Nr	Suff	Subdivision	District/ Field Office	County	Mgmt Agency
27	0080S	0110E	011	ALIQ			NE;	PALM SPRINGS/S COAST FLD	RIVERSIDE	BUREAU OF LAND MGMT
27	0080S	0110E	012	ALIQ			E2;	PALM SPRINGS/S COAST FLD	RIVERSIDE	BUREAU OF LAND MGMT
27	0080S	0110E	013	ALIQ			E2;	PALM SPRINGS/S COAST FLD	RIVERSIDE	BUREAU OF LAND MGMT
27	0080S	0110E	014	ALL			ENTIRE SECTION	PALM SPRINGS/S COAST FLD	RIVERSIDE	BUREAU OF LAND MGMT
27	0080S	0110E	015	ALIQ			NE;	PALM SPRINGS/S COAST FLD	RIVERSIDE	BUREAU OF LAND MGMT
27	0080S	0110E	021	ALIQ			NE;	PALM SPRINGS/S COAST FLD	RIVERSIDE	BUREAU OF LAND MGMT
27	0080S	0110E	021	MNR			E2NESE,E2SESE;	PALM SPRINGS/S COAST FLD	RIVERSIDE	BUREAU OF LAND MGMT
27	0080S	0110E	022	ALL			ENTIRE SECTION	PALM SPRINGS/S COAST FLD	RIVERSIDE	BUREAU OF LAND MGMT
27	0080S	0110E	023	ALIQ			N2;	PALM SPRINGS/S COAST FLD	RIVERSIDE	BUREAU OF LAND MGMT
27	0080S	0110E	024	ALIQ			E2;	PALM SPRINGS/S COAST FLD	RIVERSIDE	BUREAU OF LAND MGMT
27	0080S	0110E	025	ALIQ			N2;	PALM SPRINGS/S COAST FLD	RIVERSIDE	BUREAU OF LAND MGMT
27	0080S	0110E	026	ALIQ			SWNE,NW,SW,SE;	PALM SPRINGS/S COAST FLD	RIVERSIDE	BUREAU OF LAND MGMT
27	0080S	0110E	028	ALIQ			NW,SW,SE;	PALM SPRINGS/S COAST FLD	RIVERSIDE	BUREAU OF LAND MGMT
27	0150N	0110E	001	FF			WITHIN;	NEEDLES FIELD OFFICE	SAN BERNARDINO	MOJAVE NATL PRESERVE
27	0150N	0110E	001	FF			WITHIN;	NEEDLES FIELD OFFICE	SAN BERNARDINO	BUREAU OF LAND MGMT
27	0150N	0110E	002	FF			WITHIN;	NEEDLES FIELD OFFICE	SAN BERNARDINO	BUREAU OF LAND MGMT
27	0150N	0110E	002	FF			WITHIN;	NEEDLES FIELD OFFICE	SAN BERNARDINO	MOJAVE NATL PRESERVE
27	0150N	0110E	003	ALL			ENTIRE SECTION	NEEDLES FIELD OFFICE	SAN BERNARDINO	BUREAU OF LAND MGMT
27	0150N	0110E	004	FF			WITHIN;	NEEDLES FIELD OFFICE	SAN BERNARDINO	BUREAU OF LAND MGMT
27	0150N	0110E	005	FF			WITHIN;	NEEDLES FIELD OFFICE	SAN BERNARDINO	BUREAU OF LAND MGMT
27	0150N	0110E	006	ALL			ENTIRE SECTION	NEEDLES FIELD OFFICE	SAN BERNARDINO	BUREAU OF LAND MGMT
27	0150N	0110E	007	ALL			ENTIRE SECTION	NEEDLES FIELD OFFICE	SAN BERNARDINO	BUREAU OF LAND MGMT
27	0150N	0110E	008	FF			WITHIN;	NEEDLES FIELD OFFICE	SAN BERNARDINO	BUREAU OF LAND MGMT
27	0150N	0110E	009	FF			WITHIN SW AND W2SE;	NEEDLES FIELD OFFICE	SAN BERNARDINO	MOJAVE NATL PRESERVE
27	0150N	0110E	009	FF			WITHIN SW AND W2SE;	NEEDLES FIELD OFFICE	SAN BERNARDINO	BUREAU OF LAND MGMT
27	0150N	0110E	009	ALIQ			N2;	NEEDLES FIELD OFFICE	SAN BERNARDINO	BUREAU OF LAND MGMT
27	0150N	0110E	009	ALIQ			N2;	NEEDLES FIELD OFFICE	SAN BERNARDINO	MOJAVE NATL PRESERVE
27	0150N	0110E	010	FF			WITHIN W2NE AND W2;	NEEDLES FIELD OFFICE	SAN BERNARDINO	MOJAVE NATL PRESERVE
27	0150N	0110E	010	FF			WITHIN W2NE AND W2;	NEEDLES FIELD OFFICE	SAN BERNARDINO	BUREAU OF LAND MGMT
27	0150N	0110E	011	FF			WITHIN;	NEEDLES FIELD OFFICE	SAN BERNARDINO	MOJAVE NATL PRESERVE
27	0150N	0110E	011	FF			WITHIN;	NEEDLES FIELD OFFICE	SAN BERNARDINO	BUREAU OF LAND MGMT
27	0150N	0110E	017	FF			WITHIN;	NEEDLES FIELD OFFICE	SAN BERNARDINO	BUREAU OF LAND MGMT
27	0150N	0110E	017	FF			WITHIN;	NEEDLES FIELD OFFICE	SAN BERNARDINO	MOJAVE NATL PRESERVE
27	0150N	0110E	018	FF			WITHIN;	NEEDLES FIELD OFFICE	SAN BERNARDINO	BUREAU OF LAND MGMT
27	0150N	0110E	018	FF			WITHIN;	NEEDLES FIELD OFFICE	SAN BERNARDINO	MOJAVE NATL PRESERVE
27	0160N	0110E	001	ALL			ENTIRE SECTION	NEEDLES FIELD OFFICE	SAN BERNARDINO	BUREAU OF LAND MGMT
27	0160N	0110E	002	ALL			ENTIRE SECTION	NEEDLES FIELD OFFICE	SAN BERNARDINO	BUREAU OF LAND MGMT
27	0160N	0110E	003	ALL			ENTIRE SECTION	NEEDLES FIELD OFFICE	SAN BERNARDINO	BUREAU OF LAND MGMT
27	0160N	0110E	004	ALL			ENTIRE SECTION	NEEDLES FIELD OFFICE	SAN BERNARDINO	BUREAU OF LAND MGMT

NO WARRANTY IS MADE BY BLM FOR USE OF THE DATA FOR PURPOSES NOT INTENDED BY BLM

Section 208 Permit Office Report
DEPARTMENT OF THE INTERIOR
BUREAU OF LAND MANAGEMENT
CASE RECORDATION
(MASS) Serial Register Page

Run Date/Time: 7/22/2019 18:11 PM

Page 103 Of

Serial Number: CACA-- - 057064										
Mer	Twp	Rng	Sec	SType	Nr	Suff	Subdivision	District/ Field Office	County	Mgmt Agency
27	0160N	0110E	005	ALL			ENTIRE SECTION	NEEDLES FIELD OFFICE	SAN BERNARDINO	BUREAU OF LAND MGMT
27	0160N	0110E	006	ALL			ENTIRE SECTION	NEEDLES FIELD OFFICE	SAN BERNARDINO	BUREAU OF LAND MGMT
27	0160N	0110E	007	FF			WITHIN;	NEEDLES FIELD OFFICE	SAN BERNARDINO	BUREAU OF LAND MGMT
27	0160N	0110E	008	ALL			ENTIRE SECTION	NEEDLES FIELD OFFICE	SAN BERNARDINO	BUREAU OF LAND MGMT
27	0160N	0110E	009	ALL			ENTIRE SECTION	NEEDLES FIELD OFFICE	SAN BERNARDINO	BUREAU OF LAND MGMT
27	0160N	0110E	010	ALL			ENTIRE SECTION	NEEDLES FIELD OFFICE	SAN BERNARDINO	BUREAU OF LAND MGMT
27	0160N	0110E	011	ALL			ENTIRE SECTION	NEEDLES FIELD OFFICE	SAN BERNARDINO	BUREAU OF LAND MGMT
27	0160N	0110E	012	ALL			ENTIRE SECTION	NEEDLES FIELD OFFICE	SAN BERNARDINO	BUREAU OF LAND MGMT
27	0160N	0110E	013	ALL			ENTIRE SECTION	NEEDLES FIELD OFFICE	SAN BERNARDINO	BUREAU OF LAND MGMT
27	0160N	0110E	014	ALL			ENTIRE SECTION	NEEDLES FIELD OFFICE	SAN BERNARDINO	BUREAU OF LAND MGMT
27	0160N	0110E	015	ALL			ENTIRE SECTION	NEEDLES FIELD OFFICE	SAN BERNARDINO	BUREAU OF LAND MGMT
27	0160N	0110E	017	ALL			ENTIRE SECTION	NEEDLES FIELD OFFICE	SAN BERNARDINO	BUREAU OF LAND MGMT
27	0160N	0110E	018	FF			WITHIN;	NEEDLES FIELD OFFICE	SAN BERNARDINO	BUREAU OF LAND MGMT
27	0160N	0110E	019	ALL			ENTIRE SECTION	NEEDLES FIELD OFFICE	SAN BERNARDINO	BUREAU OF LAND MGMT
27	0160N	0110E	020	ALL			ENTIRE SECTION	NEEDLES FIELD OFFICE	SAN BERNARDINO	BUREAU OF LAND MGMT
27	0160N	0110E	021	ALL			ENTIRE SECTION	NEEDLES FIELD OFFICE	SAN BERNARDINO	BUREAU OF LAND MGMT
27	0160N	0110E	022	ALL			ENTIRE SECTION	NEEDLES FIELD OFFICE	SAN BERNARDINO	BUREAU OF LAND MGMT
27	0160N	0110E	023	ALL			ENTIRE SECTION	NEEDLES FIELD OFFICE	SAN BERNARDINO	BUREAU OF LAND MGMT
27	0160N	0110E	024	ALL			ENTIRE SECTION	NEEDLES FIELD OFFICE	SAN BERNARDINO	BUREAU OF LAND MGMT
27	0160N	0110E	025	ALL			ENTIRE SECTION	NEEDLES FIELD OFFICE	SAN BERNARDINO	BUREAU OF LAND MGMT
27	0160N	0110E	026	ALL			ENTIRE SECTION	NEEDLES FIELD OFFICE	SAN BERNARDINO	BUREAU OF LAND MGMT
27	0160N	0110E	027	ALL			ENTIRE SECTION	NEEDLES FIELD OFFICE	SAN BERNARDINO	BUREAU OF LAND MGMT
27	0160N	0110E	028	ALL			ENTIRE SECTION	NEEDLES FIELD OFFICE	SAN BERNARDINO	BUREAU OF LAND MGMT
27	0160N	0110E	029	ALL			ENTIRE SECTION	NEEDLES FIELD OFFICE	SAN BERNARDINO	BUREAU OF LAND MGMT
27	0160N	0110E	030	ALL			ENTIRE SECTION	NEEDLES FIELD OFFICE	SAN BERNARDINO	BUREAU OF LAND MGMT
27	0160N	0110E	031	ALL			ENTIRE SECTION	NEEDLES FIELD OFFICE	SAN BERNARDINO	BUREAU OF LAND MGMT
27	0160N	0110E	032	FF			WITHIN;	NEEDLES FIELD OFFICE	SAN BERNARDINO	BUREAU OF LAND MGMT
27	0160N	0110E	033	FF			EXCL MS 3991AB;	NEEDLES FIELD OFFICE	SAN BERNARDINO	BUREAU OF LAND MGMT
27	0160N	0110E	034	ALL			ENTIRE SECTION	NEEDLES FIELD OFFICE	SAN BERNARDINO	BUREAU OF LAND MGMT
27	0160N	0110E	035	ALL			ENTIRE SECTION	NEEDLES FIELD OFFICE	SAN BERNARDINO	BUREAU OF LAND MGMT
27	0190N	0110E	001	FF			WITHIN;	NEEDLES FIELD OFFICE	SAN BERNARDINO	BUREAU OF LAND MGMT
27	0190N	0110E	002	FF			WITHIN;	NEEDLES FIELD OFFICE	SAN BERNARDINO	BUREAU OF LAND MGMT
27	0190N	0110E	003	FF			WITHIN;	NEEDLES FIELD OFFICE	SAN BERNARDINO	BUREAU OF LAND MGMT
27	0190N	0110E	004	FF			WITHIN;	NEEDLES FIELD OFFICE	SAN BERNARDINO	BUREAU OF LAND MGMT
27	0190N	0110E	005	FF			WITHIN;	NEEDLES FIELD OFFICE	SAN BERNARDINO	BUREAU OF LAND MGMT
27	0190N	0110E	006	FF			WITHIN;	NEEDLES FIELD OFFICE	SAN BERNARDINO	BUREAU OF LAND MGMT
27	0190N	0110E	007	ALL			ENTIRE SECTION	NEEDLES FIELD OFFICE	SAN BERNARDINO	BUREAU OF LAND MGMT
27	0190N	0110E	008	FF			WITHIN;	NEEDLES FIELD OFFICE	SAN BERNARDINO	BUREAU OF LAND MGMT
27	0190N	0110E	009	FF			WITHIN;	NEEDLES FIELD OFFICE	SAN BERNARDINO	BUREAU OF LAND MGMT

NO WARRANTY IS MADE BY BLM FOR USE OF THE DATA FOR PURPOSES NOT INTENDED BY BLM

Section 209
DEPARTMENT OF THE INTERIOR
BUREAU OF LAND MANAGEMENT
CASE RECORDATION
(MASS) Serial Register Page

Run Date/Time: 7/22/2019 18:11 PM

Page 104 Of

								Serial Number: CACA-- - 057064		
Mer	Twp	Rng	Sec	SType	Nr	Suff	Subdivision	District/ Field Office	County	Mgmt Agency
27	0190N	0110E	017	FF			WITHIN;	NEEDLES FIELD OFFICE	SAN BERNARDINO	BUREAU OF LAND MGMT
27	0190N	0110E	020	FF			WITHIN;	NEEDLES FIELD OFFICE	SAN BERNARDINO	BUREAU OF LAND MGMT
27	0190N	0110E	021	FF			WITHIN;	NEEDLES FIELD OFFICE	SAN BERNARDINO	BUREAU OF LAND MGMT
27	0190N	0110E	027	FF			WITHIN;	NEEDLES FIELD OFFICE	SAN BERNARDINO	BUREAU OF LAND MGMT
27	0190N	0110E	028	FF			WITHIN;	NEEDLES FIELD OFFICE	SAN BERNARDINO	BUREAU OF LAND MGMT
27	0190N	0110E	029	FF			WITHIN;	NEEDLES FIELD OFFICE	SAN BERNARDINO	BUREAU OF LAND MGMT
27	0190N	0110E	033	FF			WITHIN;	NEEDLES FIELD OFFICE	SAN BERNARDINO	BUREAU OF LAND MGMT
27	0190N	0110E	034	FF			WITHIN;	NEEDLES FIELD OFFICE	SAN BERNARDINO	BUREAU OF LAND MGMT
27	0200N	0110E	029	FF			WITHIN;	BARSTOW FIELD OFFICE	INYO	BUREAU OF LAND MGMT
27	0200N	0110E	029	FF			WITHIN;	NEEDLES FIELD OFFICE	SAN BERNARDINO	BUREAU OF LAND MGMT
27	0200N	0110E	030	FF			WITHIN;	NEEDLES FIELD OFFICE	SAN BERNARDINO	BUREAU OF LAND MGMT
27	0200N	0110E	030	FF			WITHIN;	BARSTOW FIELD OFFICE	INYO	BUREAU OF LAND MGMT
27	0200N	0110E	031	FF			WITHIN;	NEEDLES FIELD OFFICE	SAN BERNARDINO	BUREAU OF LAND MGMT
27	0200N	0110E	032	FF			WITHIN;	NEEDLES FIELD OFFICE	SAN BERNARDINO	BUREAU OF LAND MGMT
27	0200N	0110E	033	FF			WITHIN;	NEEDLES FIELD OFFICE	SAN BERNARDINO	BUREAU OF LAND MGMT
27	0200N	0110E	034	FF			WITHIN;	NEEDLES FIELD OFFICE	SAN BERNARDINO	BUREAU OF LAND MGMT
27	0200N	0110E	035	FF			WITHIN;	NEEDLES FIELD OFFICE	SAN BERNARDINO	BUREAU OF LAND MGMT
27	0060S	0120E	002	FF			WITHIN;	PALM SPRINGS/S COAST FLD	RIVERSIDE	JOSHUA TREE NATIONAL PARK BUREAU OF LAND MGMT
27	0060S	0120E	002	FF			WITHIN;	PALM SPRINGS/S COAST FLD	RIVERSIDE	JOSHUA TREE NATIONAL PARK BUREAU OF LAND MGMT
27	0060S	0120E	004	FF			WITHIN;	PALM SPRINGS/S COAST FLD	RIVERSIDE	JOSHUA TREE NATIONAL PARK BUREAU OF LAND MGMT
27	0060S	0120E	004	FF			WITHIN;	PALM SPRINGS/S COAST FLD	RIVERSIDE	JOSHUA TREE NATIONAL PARK BUREAU OF LAND MGMT
27	0060S	0120E	006	FF			WITHIN;	PALM SPRINGS/S COAST FLD	RIVERSIDE	JOSHUA TREE NATIONAL PARK BUREAU OF LAND MGMT
27	0060S	0120E	006	FF			WITHIN;	PALM SPRINGS/S COAST FLD	RIVERSIDE	JOSHUA TREE NATIONAL PARK BUREAU OF LAND MGMT
27	0060S	0120E	008	ALL			ENTIRE SECTION	PALM SPRINGS/S COAST FLD	RIVERSIDE	BUREAU OF LAND MGMT
27	0060S	0120E	011	FF			WITHIN;	PALM SPRINGS/S COAST FLD	RIVERSIDE	BUREAU OF LAND MGMT
27	0060S	0120E	012	ALL			ENTIRE SECTION	PALM SPRINGS/S COAST FLD	RIVERSIDE	BUREAU OF LAND MGMT
27	0060S	0120E	013	FF			WITHIN;	PALM SPRINGS/S COAST FLD	RIVERSIDE	BUREAU OF LAND MGMT
27	0060S	0120E	014	FF			WITHIN;	PALM SPRINGS/S COAST FLD	RIVERSIDE	BUREAU OF LAND MGMT
27	0060S	0120E	015	FF			WITHIN S2;	PALM SPRINGS/S COAST FLD	RIVERSIDE	BUREAU OF LAND MGMT
27	0060S	0120E	020	ALL			ENTIRE SECTION	PALM SPRINGS/S COAST FLD	RIVERSIDE	BUREAU OF LAND MGMT
27	0060S	0120E	022	ALL			ENTIRE SECTION	PALM SPRINGS/S COAST FLD	RIVERSIDE	BUREAU OF LAND MGMT
27	0060S	0120E	030	ALL			ENTIRE SECTION	PALM SPRINGS/S COAST FLD	RIVERSIDE	PRIVATE LANDS
27	0060S	0120E	030	ALL			ENTIRE SECTION	PALM SPRINGS/S COAST FLD	RIVERSIDE	BUREAU OF LAND MGMT
27	0060S	0120E	031	MNR			S2SWSW;	PALM SPRINGS/S COAST FLD	RIVERSIDE	PRIVATE LANDS
27	0060S	0120E	031	ALIQ			NWNW;	PALM SPRINGS/S COAST FLD	RIVERSIDE	PRIVATE LANDS
27	0060S	0120E	032	ALL			ENTIRE SECTION	PALM SPRINGS/S COAST FLD	RIVERSIDE	BUREAU OF LAND MGMT
27	0080S	0120E	018	ALL			ENTIRE SECTION	PALM SPRINGS/S COAST FLD	RIVERSIDE	BUREAU OF LAND MGMT
27	0080S	0120E	019	ALIQ			SE;	PALM SPRINGS/S COAST FLD	RIVERSIDE	BUREAU OF LAND MGMT
27	0080S	0120E	030	ALIQ			SE;	PALM SPRINGS/S COAST FLD	RIVERSIDE	BUREAU OF LAND MGMT

NO WARRANTY IS MADE BY BLM FOR USE OF THE DATA FOR PURPOSES NOT INTENDED BY BLM

Section 208 Permit
DEPARTMENT OF THE INTERIOR
BUREAU OF LAND MANAGEMENT
CASE RECORDATION
(MASS) Serial Register Page

Run Date/Time: 7/22/2019 18:11 PM

Page 105 Of

Serial Number: CACA-- - 057064										
Mer	Twp	Rng	Sec	SType	Nr	Suff	Subdivision	District/ Field Office	County	Mgmt Agency
27	0080S	0120E	030	FF			LOTS 1 AND 2 OF SW;	PALM SPRINGS/S COAST FLD	RIVERSIDE	BUREAU OF LAND MGMT
27	0150N	0120E	006	FF			WITHIN;	NEEDLES FIELD OFFICE	SAN BERNARDINO	MOJAVE NATL PRESERVE
27	0150N	0120E	006	FF			WITHIN;	NEEDLES FIELD OFFICE	SAN BERNARDINO	BUREAU OF LAND MGMT
27	0160N	0120E	004	FF			WITHIN;	NEEDLES FIELD OFFICE	SAN BERNARDINO	BUREAU OF LAND MGMT
27	0160N	0120E	004	FF			WITHIN;	NEEDLES FIELD OFFICE	SAN BERNARDINO	MOJAVE NATL PRESERVE
27	0160N	0120E	005	ALL			ENTIRE SECTION	NEEDLES FIELD OFFICE	SAN BERNARDINO	BUREAU OF LAND MGMT
27	0160N	0120E	006	ALL			ENTIRE SECTION	NEEDLES FIELD OFFICE	SAN BERNARDINO	BUREAU OF LAND MGMT
27	0160N	0120E	007	ALL			ENTIRE SECTION	NEEDLES FIELD OFFICE	SAN BERNARDINO	BUREAU OF LAND MGMT
27	0160N	0120E	008	ALL			ENTIRE SECTION	NEEDLES FIELD OFFICE	SAN BERNARDINO	BUREAU OF LAND MGMT
27	0160N	0120E	009	FF			WITHIN;	NEEDLES FIELD OFFICE	SAN BERNARDINO	BUREAU OF LAND MGMT
27	0160N	0120E	011	FF			WITHIN;	NEEDLES FIELD OFFICE	SAN BERNARDINO	MOJAVE NATL PRESERVE
27	0160N	0120E	012	FF			WITHIN;	NEEDLES FIELD OFFICE	SAN BERNARDINO	BUREAU OF LAND MGMT
27	0160N	0120E	012	FF			WITHIN;	NEEDLES FIELD OFFICE	SAN BERNARDINO	MOJAVE NATL PRESERVE
27	0160N	0120E	013	ALL			ENTIRE SECTION	NEEDLES FIELD OFFICE	SAN BERNARDINO	BUREAU OF LAND MGMT
27	0160N	0120E	014	FF			WITHIN;	NEEDLES FIELD OFFICE	SAN BERNARDINO	BUREAU OF LAND MGMT
27	0160N	0120E	015	FF			WITHIN;	NEEDLES FIELD OFFICE	SAN BERNARDINO	BUREAU OF LAND MGMT
27	0160N	0120E	017	ALL			ENTIRE SECTION	NEEDLES FIELD OFFICE	SAN BERNARDINO	BUREAU OF LAND MGMT
27	0160N	0120E	018	ALL			ENTIRE SECTION	NEEDLES FIELD OFFICE	SAN BERNARDINO	BUREAU OF LAND MGMT
27	0160N	0120E	019	ALL			ENTIRE SECTION	NEEDLES FIELD OFFICE	SAN BERNARDINO	BUREAU OF LAND MGMT
27	0160N	0120E	020	ALL			ENTIRE SECTION	NEEDLES FIELD OFFICE	SAN BERNARDINO	BUREAU OF LAND MGMT
27	0160N	0120E	021	ALL			ENTIRE SECTION	NEEDLES FIELD OFFICE	SAN BERNARDINO	BUREAU OF LAND MGMT
27	0160N	0120E	022	FF			EXCL MS 5372AB;	NEEDLES FIELD OFFICE	SAN BERNARDINO	BUREAU OF LAND MGMT
27	0160N	0120E	023	ALL			ENTIRE SECTION	NEEDLES FIELD OFFICE	SAN BERNARDINO	BUREAU OF LAND MGMT
27	0160N	0120E	024	FF			WITHIN;	NEEDLES FIELD OFFICE	SAN BERNARDINO	BUREAU OF LAND MGMT
27	0160N	0120E	025	FF			WITHIN;	NEEDLES FIELD OFFICE	SAN BERNARDINO	MOJAVE NATL PRESERVE
27	0160N	0120E	026	FF			WITHIN;	NEEDLES FIELD OFFICE	SAN BERNARDINO	BUREAU OF LAND MGMT
27	0160N	0120E	027	ALIQ			NE,S2NW;	NEEDLES FIELD OFFICE	SAN BERNARDINO	BUREAU OF LAND MGMT
27	0160N	0120E	027	FF			WITHIN SW AND NWSE;	NEEDLES FIELD OFFICE	SAN BERNARDINO	BUREAU OF LAND MGMT
27	0160N	0120E	028	ALIQ	02		N2SE,SWSE;	NEEDLES FIELD OFFICE	SAN BERNARDINO	BUREAU OF LAND MGMT
27	0160N	0120E	028	ALIQ	01		S2NE,W2;	NEEDLES FIELD OFFICE	SAN BERNARDINO	BUREAU OF LAND MGMT
27	0160N	0120E	029	ALL			ENTIRE SECTION	NEEDLES FIELD OFFICE	SAN BERNARDINO	BUREAU OF LAND MGMT
27	0160N	0120E	030	ALL			ENTIRE SECTION	NEEDLES FIELD OFFICE	SAN BERNARDINO	BUREAU OF LAND MGMT
27	0160N	0120E	031	FF			WITHIN;	NEEDLES FIELD OFFICE	SAN BERNARDINO	BUREAU OF LAND MGMT
27	0160N	0120E	032	FF			WITHIN;	NEEDLES FIELD OFFICE	SAN BERNARDINO	BUREAU OF LAND MGMT
27	0170N	0120E	005	FF			WITHIN;	NEEDLES FIELD OFFICE	SAN BERNARDINO	BUREAU OF LAND MGMT
27	0170N	0120E	006	FF			WITHIN;	NEEDLES FIELD OFFICE	SAN BERNARDINO	BUREAU OF LAND MGMT
27	0170N	0120E	008	FF			WITHIN;	NEEDLES FIELD OFFICE	SAN BERNARDINO	BUREAU OF LAND MGMT
27	0170N	0120E	009	FF			WITHIN;	NEEDLES FIELD OFFICE	SAN BERNARDINO	BUREAU OF LAND MGMT
27	0170N	0120E	010	FF			WITHIN;	NEEDLES FIELD OFFICE	SAN BERNARDINO	BUREAU OF LAND MGMT

NO WARRANTY IS MADE BY BLM FOR USE OF THE DATA FOR PURPOSES NOT INTENDED BY BLM

Section 208 Permit Office Report
DEPARTMENT OF THE INTERIOR
BUREAU OF LAND MANAGEMENT
CASE RECORDATION
(MASS) Serial Register Page

Run Date/Time: 7/22/2019 18:11 PM

Page 106 Of

								Serial Number: CACA-- - 057064		
Mer	Twp	Rng	Sec	SType	Nr	Suff	Subdivision	District/ Field Office	County	Mgmt Agency
27	0170N	0120E	014	FF			WITHIN;	NEEDLES FIELD OFFICE	SAN BERNARDINO	MOJAVE NATL PRESERVE
27	0170N	0120E	014	FF			WITHIN;	NEEDLES FIELD OFFICE	SAN BERNARDINO	BUREAU OF LAND MGMT
27	0170N	0120E	015	FF			WITHIN;	NEEDLES FIELD OFFICE	SAN BERNARDINO	BUREAU OF LAND MGMT
27	0170N	0120E	017	FF			WITHIN;	NEEDLES FIELD OFFICE	SAN BERNARDINO	BUREAU OF LAND MGMT
27	0170N	0120E	018	FF			WITHIN;	NEEDLES FIELD OFFICE	SAN BERNARDINO	BUREAU OF LAND MGMT
27	0170N	0120E	019	FF			WITHIN;	NEEDLES FIELD OFFICE	SAN BERNARDINO	BUREAU OF LAND MGMT
27	0170N	0120E	020	ALL			ENTIRE SECTION	NEEDLES FIELD OFFICE	SAN BERNARDINO	BUREAU OF LAND MGMT
27	0170N	0120E	021	FF			WITHIN;	NEEDLES FIELD OFFICE	SAN BERNARDINO	BUREAU OF LAND MGMT
27	0170N	0120E	028	FF			WITHIN;	NEEDLES FIELD OFFICE	SAN BERNARDINO	BUREAU OF LAND MGMT
27	0170N	0120E	029	ALL			ENTIRE SECTION	NEEDLES FIELD OFFICE	SAN BERNARDINO	BUREAU OF LAND MGMT
27	0170N	0120E	030	ALL			ENTIRE SECTION	NEEDLES FIELD OFFICE	SAN BERNARDINO	BUREAU OF LAND MGMT
27	0170N	0120E	031	ALL			ENTIRE SECTION	NEEDLES FIELD OFFICE	SAN BERNARDINO	BUREAU OF LAND MGMT
27	0170N	0120E	032	ALL			ENTIRE SECTION	NEEDLES FIELD OFFICE	SAN BERNARDINO	BUREAU OF LAND MGMT
27	0170N	0120E	033	FF			WITHIN;	NEEDLES FIELD OFFICE	SAN BERNARDINO	BUREAU OF LAND MGMT
27	0180N	0120E	031	FF			WITHIN;	NEEDLES FIELD OFFICE	SAN BERNARDINO	BUREAU OF LAND MGMT
27	0180N	0120E	032	FF			WITHIN;	NEEDLES FIELD OFFICE	SAN BERNARDINO	BUREAU OF LAND MGMT
27	0190N	0120E	007	FF			WITHIN;	NEEDLES FIELD OFFICE	SAN BERNARDINO	BUREAU OF LAND MGMT
27	0190N	0120E	017	FF			WITHIN;	NEEDLES FIELD OFFICE	SAN BERNARDINO	BUREAU OF LAND MGMT
27	0190N	0120E	018	FF			WITHIN;	NEEDLES FIELD OFFICE	SAN BERNARDINO	BUREAU OF LAND MGMT
27	0160N	0122E	012	FF			WITHIN;	NEEDLES FIELD OFFICE	SAN BERNARDINO	MOJAVE NATL PRESERVE
27	0160N	0122E	012	FF			WITHIN;	NEEDLES FIELD OFFICE	SAN BERNARDINO	BUREAU OF LAND MGMT
27	0160N	0122E	013	ALL			ENTIRE SECTION	NEEDLES FIELD OFFICE	SAN BERNARDINO	BUREAU OF LAND MGMT
27	0160N	0122E	024	FF			WITHIN;	NEEDLES FIELD OFFICE	SAN BERNARDINO	BUREAU OF LAND MGMT
27	0160N	0122E	024	FF			WITHIN;	NEEDLES FIELD OFFICE	SAN BERNARDINO	MOJAVE NATL PRESERVE
27	0050S	0130E	025	LOTS			6-15;	PALM SPRINGS/S COAST FLD	RIVERSIDE	BUREAU OF LAND MGMT
27	0050S	0130E	025	ALIQ			S2SW,S2SE;	PALM SPRINGS/S COAST FLD	RIVERSIDE	JOSHUA TREE NATIONAL PARK
27	0050S	0130E	025	LOTS			6-15;	PALM SPRINGS/S COAST FLD	RIVERSIDE	JOSHUA TREE NATIONAL PARK
27	0050S	0130E	025	ALIQ			S2SW,S2SE;	PALM SPRINGS/S COAST FLD	RIVERSIDE	BUREAU OF LAND MGMT
27	0050S	0130E	026	LOTS			5-14;	PALM SPRINGS/S COAST FLD	RIVERSIDE	BUREAU OF LAND MGMT
27	0050S	0130E	026	ALIQ			S2SE;	PALM SPRINGS/S COAST FLD	RIVERSIDE	BUREAU OF LAND MGMT
27	0050S	0130E	026	ALIQ			S2SE;	PALM SPRINGS/S COAST FLD	RIVERSIDE	JOSHUA TREE NATIONAL PARK
27	0050S	0130E	027	LOTS			8-10;	PALM SPRINGS/S COAST FLD	RIVERSIDE	BUREAU OF LAND MGMT
27	0050S	0130E	028	LOTS			9,10;	PALM SPRINGS/S COAST FLD	RIVERSIDE	BUREAU OF LAND MGMT
27	0050S	0130E	029	LOTS			5-8;	PALM SPRINGS/S COAST FLD	RIVERSIDE	BUREAU OF LAND MGMT
27	0050S	0130E	030	LOTS			10-13,18-21;	PALM SPRINGS/S COAST FLD	RIVERSIDE	BUREAU OF LAND MGMT
27	0050S	0130E	034	LOTS			1;	PALM SPRINGS/S COAST FLD	RIVERSIDE	BUREAU OF LAND MGMT
27	0050S	0130E	035	LOTS			1-4;	PALM SPRINGS/S COAST FLD	RIVERSIDE	BUREAU OF LAND MGMT
27	0060S	0130E	001	FF			WITHIN W2;	PALM SPRINGS/S COAST FLD	RIVERSIDE	BUREAU OF LAND MGMT
27	0060S	0130E	002	FF			WITHIN;	PALM SPRINGS/S COAST FLD	RIVERSIDE	BUREAU OF LAND MGMT

NO WARRANTY IS MADE BY BLM FOR USE OF THE DATA FOR PURPOSES NOT INTENDED BY BLM

Section 208 Permit
DEPARTMENT OF THE INTERIOR
BUREAU OF LAND MANAGEMENT
CASE RECORDATION
(MASS) Serial Register Page

Run Date/Time: 7/22/2019 18:11 PM

Page 107 Of

Serial Number: CACA-- - 057064										
Mer	Twp	Rng	Sec	SType	Nr	Suff	Subdivision	District/ Field Office	County	Mgmt Agency
27	0060S	0130E	003	FF			WITHIN;	PALM SPRINGS/S COAST FLD	RIVERSIDE	BUREAU OF LAND MGMT
27	0060S	0130E	006	FF			WITHIN;	PALM SPRINGS/S COAST FLD	RIVERSIDE	BUREAU OF LAND MGMT
27	0060S	0130E	008	ALIQ			S2;	PALM SPRINGS/S COAST FLD	RIVERSIDE	BUREAU OF LAND MGMT
27	0060S	0130E	010	ALL			ENTIRE SECTION	PALM SPRINGS/S COAST FLD	RIVERSIDE	BUREAU OF LAND MGMT
27	0060S	0130E	011	ALL			ENTIRE SECTION	PALM SPRINGS/S COAST FLD	RIVERSIDE	BUREAU OF LAND MGMT
27	0060S	0130E	012	ALIQ			NW,S2;	PALM SPRINGS/S COAST FLD	RIVERSIDE	BUREAU OF LAND MGMT
27	0060S	0130E	013	ALL			ENTIRE SECTION	PALM SPRINGS/S COAST FLD	RIVERSIDE	BUREAU OF LAND MGMT
27	0060S	0130E	014	ALL			ENTIRE SECTION	PALM SPRINGS/S COAST FLD	RIVERSIDE	BUREAU OF LAND MGMT
27	0060S	0130E	015	ALIQ			SW;	PALM SPRINGS/S COAST FLD	RIVERSIDE	BUREAU OF LAND MGMT
27	0060S	0130E	017	ALIQ			SWSE;	PALM SPRINGS/S COAST FLD	RIVERSIDE	BUREAU OF LAND MGMT
27	0060S	0130E	018	ALIQ			N2NE,N2NW;	PALM SPRINGS/S COAST FLD	RIVERSIDE	BUREAU OF LAND MGMT
27	0060S	0130E	022	ALL			ENTIRE SECTION	PALM SPRINGS/S COAST FLD	RIVERSIDE	BUREAU OF LAND MGMT
27	0060S	0130E	023	ALIQ			W2NW;	PALM SPRINGS/S COAST FLD	RIVERSIDE	PRIVATE LANDS
27	0060S	0130E	023	ALIQ			W2NW;	PALM SPRINGS/S COAST FLD	RIVERSIDE	BUREAU OF LAND MGMT
27	0060S	0130E	024	ALL			ENTIRE SECTION	PALM SPRINGS/S COAST FLD	RIVERSIDE	BUREAU OF LAND MGMT
27	0060S	0130E	025	MNR			S2NENE,SESWSW;	PALM SPRINGS/S COAST FLD	RIVERSIDE	PRIVATE LANDS
27	0060S	0130E	025	MNR			S2NENE,SESWSW;	PALM SPRINGS/S COAST FLD	RIVERSIDE	BUREAU OF LAND MGMT
27	0060S	0130E	026	ALL			ENTIRE SECTION	PALM SPRINGS/S COAST FLD	RIVERSIDE	BUREAU OF LAND MGMT
27	0060S	0130E	027	MNR	01		N2NENE,SENE;	PALM SPRINGS/S COAST FLD	RIVERSIDE	BUREAU OF LAND MGMT
27	0060S	0130E	027	MNR	02		S2SENE;	PALM SPRINGS/S COAST FLD	RIVERSIDE	BUREAU OF LAND MGMT
27	0060S	0130E	033	MNR	01		N2NENE,SWNE;	PALM SPRINGS/S COAST FLD	RIVERSIDE	PRIVATE LANDS
27	0060S	0130E	033	MNR	02		S2SWNW,S2SE;	PALM SPRINGS/S COAST FLD	RIVERSIDE	PRIVATE LANDS
27	0060S	0130E	033	MNR	03		S2NWSW;	PALM SPRINGS/S COAST FLD	RIVERSIDE	BUREAU OF LAND MGMT
27	0060S	0130E	033	MNR	02		S2SWNW,S2SE;	PALM SPRINGS/S COAST FLD	RIVERSIDE	BUREAU OF LAND MGMT
27	0060S	0130E	033	MNR	03		S2NWSW;	PALM SPRINGS/S COAST FLD	RIVERSIDE	PRIVATE LANDS
27	0060S	0130E	033	MNR	01		N2NENE,SWNE;	PALM SPRINGS/S COAST FLD	RIVERSIDE	BUREAU OF LAND MGMT
27	0060S	0130E	034	ALL			ENTIRE SECTION	PALM SPRINGS/S COAST FLD	RIVERSIDE	BUREAU OF LAND MGMT
27	0060S	0130E	036	MNR	01		NENWSW,S2NWSW;	PALM SPRINGS/S COAST FLD	RIVERSIDE	STATE LANDS
27	0060S	0130E	036	ALIQ			SENE,N2SE;	PALM SPRINGS/S COAST FLD	RIVERSIDE	STATE LANDS
27	0060S	0130E	036	ALIQ			SENE,N2SE;	PALM SPRINGS/S COAST FLD	RIVERSIDE	BUREAU OF LAND MGMT
27	0060S	0130E	036	MNR	02		NENWSW;	PALM SPRINGS/S COAST FLD	RIVERSIDE	BUREAU OF LAND MGMT
27	0060S	0130E	036	MNR	01		NENWSW,S2NWSW;	PALM SPRINGS/S COAST FLD	RIVERSIDE	BUREAU OF LAND MGMT
27	0060S	0130E	036	MNR	02		NENWSW;	PALM SPRINGS/S COAST FLD	RIVERSIDE	STATE LANDS
27	0070S	0130E	002	ALL			ENTIRE SECTION	PALM SPRINGS/S COAST FLD	RIVERSIDE	BUREAU OF LAND MGMT
27	0070S	0130E	003	ALL			ENTIRE SECTION	PALM SPRINGS/S COAST FLD	RIVERSIDE	BUREAU OF LAND MGMT
27	0070S	0130E	004	ALL			ENTIRE SECTION	PALM SPRINGS/S COAST FLD	RIVERSIDE	BUREAU OF LAND MGMT
27	0070S	0130E	009	ALL			ENTIRE SECTION	PALM SPRINGS/S COAST FLD	RIVERSIDE	BUREAU OF LAND MGMT
27	0070S	0130E	010	ALL			ENTIRE SECTION	PALM SPRINGS/S COAST FLD	RIVERSIDE	BUREAU OF LAND MGMT
27	0070S	0130E	011	ALIQ			W2;	PALM SPRINGS/S COAST FLD	RIVERSIDE	BUREAU OF LAND MGMT

NO WARRANTY IS MADE BY BLM FOR USE OF THE DATA FOR PURPOSES NOT INTENDED BY BLM

Section 2028 Field Office Report
DEPARTMENT OF THE INTERIOR
BUREAU OF LAND MANAGEMENT
CASE RECORDATION
(MASS) Serial Register Page

Run Date/Time: 7/22/2019 18:11 PM

Page 108 Of

Serial Number: CACA-- - 057064											
Mer	Twp	Rng	Sec	S	Type	Nr	Suff	Subdivision	District/ Field Office	County	Mgmt Agency
27	0070S	0130E	012		ALL			ENTIRE SECTION	PALM SPRINGS/S COAST	RIVERSIDE	BUREAU OF LAND MGMT
27	0070S	0130E	013		ALIQ		01	NENE,S2NE,N2SW;	FLD PALM SPRINGS/S COAST	RIVERSIDE	BUREAU OF LAND MGMT
27	0070S	0130E	013		ALIQ		02	NWSE,SESE;	FLD PALM SPRINGS/S COAST	RIVERSIDE	BUREAU OF LAND MGMT
27	0070S	0130E	014		ALL			ENTIRE SECTION	FLD PALM SPRINGS/S COAST	RIVERSIDE	BUREAU OF LAND MGMT
27	0070S	0130E	015		ALIQ			SWNW,N2SW,SWSW;	FLD PALM SPRINGS/S COAST	RIVERSIDE	BUREAU OF LAND MGMT
27	0070S	0130E	017		ALIQ			W2NE;	FLD PALM SPRINGS/S COAST	RIVERSIDE	BUREAU OF LAND MGMT
27	0070S	0130E	020		FF			WITHIN;	FLD PALM SPRINGS/S COAST	RIVERSIDE	BUREAU OF LAND MGMT
27	0070S	0130E	022		FF			WITHIN;	FLD PALM SPRINGS/S COAST	RIVERSIDE	BUREAU OF LAND MGMT
27	0070S	0130E	022		FF			WITHIN;	FLD PALM SPRINGS/S COAST	RIVERSIDE	DEPT OF THE NAVY
27	0070S	0130E	031		FF			WITHIN;	FLD PALM SPRINGS/S COAST	RIVERSIDE	DEPT OF THE NAVY
27	0070S	0130E	031		FF			WITHIN;	FLD EL CENTRO FIELD OFFICE	IMPERIAL	DEPT OF THE NAVY
27	0070S	0130E	031		FF			WITHIN;	PALM SPRINGS/S COAST	RIVERSIDE	BUREAU OF LAND MGMT
27	0070S	0130E	031		FF			WITHIN;	FLD EL CENTRO FIELD OFFICE	IMPERIAL	BUREAU OF LAND MGMT
27	0160N	0130E	007		FF		01	WITHIN SECTION AND;	NEEDLES FIELD OFFICE	SAN BERNARDINO	MOJAVE NATL PRESERVE
27	0160N	0130E	007		FF		02	EXCL MS 5372AB;	NEEDLES FIELD OFFICE	SAN BERNARDINO	MOJAVE NATL PRESERVE
27	0160N	0130E	007		FF		01	WITHIN SECTION AND;	NEEDLES FIELD OFFICE	SAN BERNARDINO	BUREAU OF LAND MGMT
27	0160N	0130E	007		FF		02	EXCL MS 5372AB;	NEEDLES FIELD OFFICE	SAN BERNARDINO	BUREAU OF LAND MGMT
27	0160N	0130E	017		ALIQ			SWNW;	NEEDLES FIELD OFFICE	SAN BERNARDINO	BUREAU OF LAND MGMT
27	0160N	0130E	017		FF			WITHIN S2;	NEEDLES FIELD OFFICE	SAN BERNARDINO	BUREAU OF LAND MGMT
27	0160N	0130E	017		LOTS			1-7;	NEEDLES FIELD OFFICE	SAN BERNARDINO	BUREAU OF LAND MGMT
27	0160N	0130E	017		FF			WITHIN S2;	NEEDLES FIELD OFFICE	SAN BERNARDINO	MOJAVE NATL PRESERVE
27	0160N	0130E	018		FF		02	EXCL MS 5372AB;	NEEDLES FIELD OFFICE	SAN BERNARDINO	BUREAU OF LAND MGMT
27	0160N	0130E	018		FF		01	WITHIN SECTION AND;	NEEDLES FIELD OFFICE	SAN BERNARDINO	BUREAU OF LAND MGMT
27	0160N	0130E	019		FF			WITHIN;	NEEDLES FIELD OFFICE	SAN BERNARDINO	BUREAU OF LAND MGMT
27	0160N	0130E	019		FF			WITHIN;	NEEDLES FIELD OFFICE	SAN BERNARDINO	MOJAVE NATL PRESERVE
27	0160N	0130E	025		ALIQ			SE;	NEEDLES FIELD OFFICE	SAN BERNARDINO	BUREAU OF LAND MGMT
27	0040S	0140E	024		FF			WITHIN;	PALM SPRINGS/S COAST	RIVERSIDE	BUREAU OF LAND MGMT
27	0040S	0140E	024		FF			WITHIN;	FLD PALM SPRINGS/S COAST	RIVERSIDE	JOSHUA TREE NATIONAL PARK
27	0040S	0140E	025		FF			WITHIN;	FLD PALM SPRINGS/S COAST	RIVERSIDE	BUREAU OF LAND MGMT
27	0040S	0140E	025		FF			WITHIN;	FLD PALM SPRINGS/S COAST	RIVERSIDE	JOSHUA TREE NATIONAL PARK
27	0050S	0140E	001		FF			WITHIN;	FLD PALM SPRINGS/S COAST	RIVERSIDE	JOSHUA TREE NATIONAL PARK
27	0050S	0140E	001		FF			WITHIN;	FLD PALM SPRINGS/S COAST	RIVERSIDE	BUREAU OF LAND MGMT
27	0050S	0140E	012		FF			EXCL TRACT 37;	FLD PALM SPRINGS/S COAST	RIVERSIDE	JOSHUA TREE NATIONAL PARK
27	0050S	0140E	012		FF			EXCL TRACT 37;	FLD PALM SPRINGS/S COAST	RIVERSIDE	BUREAU OF LAND MGMT
27	0050S	0140E	013		FF			EXCL TRACT 37;	FLD PALM SPRINGS/S COAST	RIVERSIDE	BUREAU OF LAND MGMT
27	0050S	0140E	014		FF			WITHIN;	FLD PALM SPRINGS/S COAST	RIVERSIDE	JOSHUA TREE NATIONAL PARK
27	0050S	0140E	014		FF			WITHIN;	FLD PALM SPRINGS/S COAST	RIVERSIDE	BUREAU OF LAND MGMT
27	0050S	0140E	022		FF			WITHIN;	FLD PALM SPRINGS/S COAST	RIVERSIDE	JOSHUA TREE NATIONAL PARK
27	0050S	0140E	022		FF			WITHIN;	FLD PALM SPRINGS/S COAST	RIVERSIDE	BUREAU OF LAND MGMT

NO WARRANTY IS MADE BY BLM FOR USE OF THE DATA FOR PURPOSES NOT INTENDED BY BLM

Section 208 Final Recordation
DEPARTMENT OF THE INTERIOR
BUREAU OF LAND MANAGEMENT
CASE RECORDATION
(MASS) Serial Register Page

Run Date/Time: 7/22/2019 18:11 PM

Page 109 Of

Serial Number: CACA-- - 057064										
Mer	Twp	Rng	Sec	SType	Nr	Suff	Subdivision	District/ Field Office	County	Mgmt Agency
27	0050S	0140E	023	FF			WITHIN;	PALM SPRINGS/S COAST FLD	RIVERSIDE	BUREAU OF LAND MGMT
27	0050S	0140E	023	FF			WITHIN;	PALM SPRINGS/S COAST FLD	RIVERSIDE	JOSHUA TREE NATIONAL PARK
27	0050S	0140E	024	ALL			ENTIRE SECTION	PALM SPRINGS/S COAST FLD	RIVERSIDE	BUREAU OF LAND MGMT
27	0050S	0140E	026	ALL			ENTIRE SECTION	PALM SPRINGS/S COAST FLD	RIVERSIDE	BUREAU OF LAND MGMT
27	0050S	0140E	027	ALIQ			N2,N2SW,N2SE;	PALM SPRINGS/S COAST FLD	RIVERSIDE	BUREAU OF LAND MGMT
27	0050S	0140E	028	FF			WITHIN;	PALM SPRINGS/S COAST FLD	RIVERSIDE	BUREAU OF LAND MGMT
27	0050S	0140E	030	FF			WITHIN;	PALM SPRINGS/S COAST FLD	RIVERSIDE	JOSHUA TREE NATIONAL PARK
27	0050S	0140E	030	FF			WITHIN;	PALM SPRINGS/S COAST FLD	RIVERSIDE	BUREAU OF LAND MGMT
27	0050S	0140E	032	ALIQ			E2NE,SWNE,SENW,S2;	PALM SPRINGS/S COAST FLD	RIVERSIDE	BUREAU OF LAND MGMT
27	0050S	0140E	032	MNR		01	NENWNE,S2NWNE;	PALM SPRINGS/S COAST FLD	RIVERSIDE	BUREAU OF LAND MGMT
27	0050S	0140E	032	MNR		02	S2SENW;	PALM SPRINGS/S COAST FLD	RIVERSIDE	BUREAU OF LAND MGMT
27	0050S	0140E	034	ALL			ENTIRE SECTION	PALM SPRINGS/S COAST FLD	RIVERSIDE	BUREAU OF LAND MGMT
27	0060S	0140E	001	FF			WITHIN;	PALM SPRINGS/S COAST FLD	RIVERSIDE	BUREAU OF LAND MGMT
27	0060S	0140E	002	FF			WITHIN;	PALM SPRINGS/S COAST FLD	RIVERSIDE	BUREAU OF LAND MGMT
27	0060S	0140E	003	FF			WITHIN;	PALM SPRINGS/S COAST FLD	RIVERSIDE	BUREAU OF LAND MGMT
27	0060S	0140E	004	FF			WITHIN NE AND S2;	PALM SPRINGS/S COAST FLD	RIVERSIDE	BUREAU OF LAND MGMT
27	0060S	0140E	005	FF			EXCL PATENT 790933;	PALM SPRINGS/S COAST FLD	RIVERSIDE	BUREAU OF LAND MGMT
27	0060S	0140E	006	ALIQ			E2;	PALM SPRINGS/S COAST FLD	RIVERSIDE	BUREAU OF LAND MGMT
27	0060S	0140E	007	FF			WITHIN NE;	PALM SPRINGS/S COAST FLD	RIVERSIDE	BUREAU OF LAND MGMT
27	0060S	0140E	007	ALIQ			E2;	PALM SPRINGS/S COAST FLD	RIVERSIDE	BUREAU OF LAND MGMT
27	0060S	0140E	008	ALL			ENTIRE SECTION	PALM SPRINGS/S COAST FLD	RIVERSIDE	BUREAU OF LAND MGMT
27	0060S	0140E	009	FF			EXCL PATENT 790933;	PALM SPRINGS/S COAST FLD	RIVERSIDE	BUREAU OF LAND MGMT
27	0060S	0140E	010	FF			WITHIN;	PALM SPRINGS/S COAST FLD	RIVERSIDE	BUREAU OF LAND MGMT
27	0060S	0140E	015	FF			WITHIN;	PALM SPRINGS/S COAST FLD	RIVERSIDE	BUREAU OF LAND MGMT
27	0060S	0140E	016	ALL			ENTIRE SECTION	PALM SPRINGS/S COAST FLD	RIVERSIDE	BUREAU OF LAND MGMT
27	0060S	0140E	017	ALL			ENTIRE SECTION	PALM SPRINGS/S COAST FLD	RIVERSIDE	BUREAU OF LAND MGMT
27	0060S	0140E	018	ALL			ENTIRE SECTION	PALM SPRINGS/S COAST FLD	RIVERSIDE	BUREAU OF LAND MGMT
27	0060S	0140E	019	ALL			ENTIRE SECTION	PALM SPRINGS/S COAST FLD	RIVERSIDE	BUREAU OF LAND MGMT
27	0060S	0140E	020	ALL			ENTIRE SECTION	PALM SPRINGS/S COAST FLD	RIVERSIDE	BUREAU OF LAND MGMT
27	0060S	0140E	021	ALL			ENTIRE SECTION	PALM SPRINGS/S COAST FLD	RIVERSIDE	BUREAU OF LAND MGMT
27	0060S	0140E	022	FF			WITHIN;	PALM SPRINGS/S COAST FLD	RIVERSIDE	BUREAU OF LAND MGMT
27	0060S	0140E	023	FF			WITHIN;	PALM SPRINGS/S COAST FLD	RIVERSIDE	BUREAU OF LAND MGMT
27	0060S	0140E	024	FF			WITHIN;	PALM SPRINGS/S COAST FLD	RIVERSIDE	BUREAU OF LAND MGMT
27	0060S	0140E	025	FF			WITHIN;	PALM SPRINGS/S COAST FLD	RIVERSIDE	BUREAU OF LAND MGMT
27	0060S	0140E	026	ALL			ENTIRE SECTION	PALM SPRINGS/S COAST FLD	RIVERSIDE	BUREAU OF LAND MGMT
27	0060S	0140E	027	ALL			ENTIRE SECTION	PALM SPRINGS/S COAST FLD	RIVERSIDE	BUREAU OF LAND MGMT
27	0060S	0140E	028	ALL			ENTIRE SECTION	PALM SPRINGS/S COAST FLD	RIVERSIDE	BUREAU OF LAND MGMT
27	0060S	0140E	029	ALL			ENTIRE SECTION	PALM SPRINGS/S COAST FLD	RIVERSIDE	BUREAU OF LAND MGMT
27	0060S	0140E	030	ALL			ENTIRE SECTION	PALM SPRINGS/S COAST FLD	RIVERSIDE	BUREAU OF LAND MGMT

NO WARRANTY IS MADE BY BLM FOR USE OF THE DATA FOR PURPOSES NOT INTENDED BY BLM

Section 2028 - Office of the Secretary
DEPARTMENT OF THE INTERIOR
BUREAU OF LAND MANAGEMENT
CASE RECORDATION
(MASS) Serial Register Page

Run Date/Time: 7/22/2019 18:11 PM

Page 110 Of

								Serial Number: CACA-- - 057064		
Mer	Twp	Rng	Sec	SType	Nr	Suff	Subdivision	District/ Field Office	County	Mgmt Agency
27	0060S	0140E	031	ALL			ENTIRE SECTION	PALM SPRINGS/S COAST FLD	RIVERSIDE	BUREAU OF LAND MGMT
27	0060S	0140E	032	ALL			ENTIRE SECTION	PALM SPRINGS/S COAST FLD	RIVERSIDE	BUREAU OF LAND MGMT
27	0060S	0140E	033	ALIQ	01		NENE,W2;	PALM SPRINGS/S COAST FLD	RIVERSIDE	BUREAU OF LAND MGMT
27	0060S	0140E	033	ALIQ	02		NWSE,S2SE;	PALM SPRINGS/S COAST FLD	RIVERSIDE	BUREAU OF LAND MGMT
27	0060S	0140E	033	MNR	01		N2NWNE,NESWNE;	PALM SPRINGS/S COAST FLD	RIVERSIDE	BUREAU OF LAND MGMT
27	0060S	0140E	033	MNR	02		S2SENE,S2NESE;	PALM SPRINGS/S COAST FLD	RIVERSIDE	BUREAU OF LAND MGMT
27	0060S	0140E	034	ALL			ENTIRE SECTION	PALM SPRINGS/S COAST FLD	RIVERSIDE	BUREAU OF LAND MGMT
27	0060S	0140E	035	ALL			ENTIRE SECTION	PALM SPRINGS/S COAST FLD	RIVERSIDE	BUREAU OF LAND MGMT
27	0070S	0140E	001	FF			WITHIN;	PALM SPRINGS/S COAST FLD	RIVERSIDE	BUREAU OF LAND MGMT
27	0070S	0140E	002	ALL			ENTIRE SECTION	PALM SPRINGS/S COAST FLD	RIVERSIDE	BUREAU OF LAND MGMT
27	0070S	0140E	003	ALL			ENTIRE SECTION	PALM SPRINGS/S COAST FLD	RIVERSIDE	BUREAU OF LAND MGMT
27	0070S	0140E	004	ALL			ENTIRE SECTION	PALM SPRINGS/S COAST FLD	RIVERSIDE	BUREAU OF LAND MGMT
27	0070S	0140E	005	ALL			ENTIRE SECTION	PALM SPRINGS/S COAST FLD	RIVERSIDE	BUREAU OF LAND MGMT
27	0070S	0140E	006	ALL			ENTIRE SECTION	PALM SPRINGS/S COAST FLD	RIVERSIDE	BUREAU OF LAND MGMT
27	0070S	0140E	007	ALIQ	01		N2NE,SENE,N2NW;	PALM SPRINGS/S COAST FLD	RIVERSIDE	BUREAU OF LAND MGMT
27	0070S	0140E	007	ALIQ	02		SENW,S2;	PALM SPRINGS/S COAST FLD	RIVERSIDE	BUREAU OF LAND MGMT
27	0070S	0140E	008	ALL			ENTIRE SECTION	PALM SPRINGS/S COAST FLD	RIVERSIDE	BUREAU OF LAND MGMT
27	0070S	0140E	009	ALIQ			N2;	PALM SPRINGS/S COAST FLD	RIVERSIDE	BUREAU OF LAND MGMT
27	0070S	0140E	010	ALL			ENTIRE SECTION	PALM SPRINGS/S COAST FLD	RIVERSIDE	BUREAU OF LAND MGMT
27	0070S	0140E	011	ALL			ENTIRE SECTION	PALM SPRINGS/S COAST FLD	RIVERSIDE	BUREAU OF LAND MGMT
27	0070S	0140E	012	ALL			ENTIRE SECTION	PALM SPRINGS/S COAST FLD	RIVERSIDE	BUREAU OF LAND MGMT
27	0070S	0140E	013	ALL			ENTIRE SECTION	PALM SPRINGS/S COAST FLD	RIVERSIDE	BUREAU OF LAND MGMT
27	0070S	0140E	014	ALL			ENTIRE SECTION	PALM SPRINGS/S COAST FLD	RIVERSIDE	BUREAU OF LAND MGMT
27	0070S	0140E	015	ALIQ	02		NWSE,S2SE;	PALM SPRINGS/S COAST FLD	RIVERSIDE	BUREAU OF LAND MGMT
27	0070S	0140E	015	ALIQ	01		W2NE,W2;	PALM SPRINGS/S COAST FLD	RIVERSIDE	BUREAU OF LAND MGMT
27	0070S	0140E	016	ALIQ			W2NW,N2SE,SESE;	PALM SPRINGS/S COAST FLD	RIVERSIDE	BUREAU OF LAND MGMT
27	0070S	0140E	017	ALL			ENTIRE SECTION	PALM SPRINGS/S COAST FLD	RIVERSIDE	BUREAU OF LAND MGMT
27	0070S	0140E	018	ALL			ENTIRE SECTION	PALM SPRINGS/S COAST FLD	RIVERSIDE	BUREAU OF LAND MGMT
27	0070S	0140E	019	FF			WITHIN;	PALM SPRINGS/S COAST FLD	RIVERSIDE	BUREAU OF LAND MGMT
27	0070S	0140E	019	FF			WITHIN;	PALM SPRINGS/S COAST FLD	RIVERSIDE	DEPT OF THE NAVY
27	0070S	0140E	020	ALIQ			N2,N2SW,SESW,SE;	PALM SPRINGS/S COAST FLD	RIVERSIDE	BUREAU OF LAND MGMT
27	0070S	0140E	020	ALIQ			N2,N2SW,SESW,SE;	PALM SPRINGS/S COAST FLD	RIVERSIDE	DEPT OF THE NAVY
27	0070S	0140E	021	ALL			ENTIRE SECTION	PALM SPRINGS/S COAST FLD	RIVERSIDE	BUREAU OF LAND MGMT
27	0070S	0140E	022	ALL			ENTIRE SECTION	PALM SPRINGS/S COAST FLD	RIVERSIDE	BUREAU OF LAND MGMT
27	0070S	0140E	023	ALIQ			E2NE,W2,SE;	PALM SPRINGS/S COAST FLD	RIVERSIDE	BUREAU OF LAND MGMT
27	0070S	0140E	024	ALL			ENTIRE SECTION	PALM SPRINGS/S COAST FLD	RIVERSIDE	BUREAU OF LAND MGMT
27	0070S	0140E	025	ALIQ			N2;	PALM SPRINGS/S COAST FLD	RIVERSIDE	DEPT OF THE NAVY
27	0070S	0140E	025	ALIQ			N2;	PALM SPRINGS/S COAST FLD	RIVERSIDE	BUREAU OF LAND MGMT
27	0070S	0140E	026	FF			WITHIN;	PALM SPRINGS/S COAST FLD	RIVERSIDE	DEPT OF THE NAVY

NO WARRANTY IS MADE BY BLM FOR USE OF THE DATA FOR PURPOSES NOT INTENDED BY BLM

Section 208 Permit Office Report
DEPARTMENT OF THE INTERIOR
BUREAU OF LAND MANAGEMENT
CASE RECORDATION
(MASS) Serial Register Page

Run Date/Time: 7/22/2019 18:11 PM

Page 111 Of

Serial Number: CACA-- - 057064											
Mer	Twp	Rng	Sec	S	Type	Nr	Suff	Subdivision	District/ Field Office	County	Mgmt Agency
27	0070S	0140E	026	FF				WITHIN;	PALM SPRINGS/S COAST FLD	RIVERSIDE	BUREAU OF LAND MGMT
27	0070S	0140E	027	FF				WITHIN;	PALM SPRINGS/S COAST FLD	RIVERSIDE	DEPT OF THE NAVY
27	0070S	0140E	027	FF				WITHIN;	PALM SPRINGS/S COAST FLD	RIVERSIDE	BUREAU OF LAND MGMT
27	0070S	0140E	028	FF				WITHIN;	PALM SPRINGS/S COAST FLD	RIVERSIDE	DEPT OF THE NAVY
27	0070S	0140E	028	FF				WITHIN;	PALM SPRINGS/S COAST FLD	RIVERSIDE	BUREAU OF LAND MGMT
27	0152N	0140E	029	FF				WITHIN S2;	NEEDLES FIELD OFFICE	SAN BERNARDINO	BUREAU OF LAND MGMT
27	0152N	0140E	030	FF				WITHIN S2;	NEEDLES FIELD OFFICE	SAN BERNARDINO	BUREAU OF LAND MGMT
27	0152N	0140E	031	FF				WITHIN;	NEEDLES FIELD OFFICE	SAN BERNARDINO	BUREAU OF LAND MGMT
27	0160N	0140E	024	FF				WITHIN;	NEEDLES FIELD OFFICE	SAN BERNARDINO	BUREAU OF LAND MGMT
27	0160N	0140E	025	ALL				ENTIRE SECTION	NEEDLES FIELD OFFICE	SAN BERNARDINO	BUREAU OF LAND MGMT
27	0160N	0140E	026	FF				WITHIN;	NEEDLES FIELD OFFICE	SAN BERNARDINO	BUREAU OF LAND MGMT
27	0160N	0140E	035	FF				WITHIN;	NEEDLES FIELD OFFICE	SAN BERNARDINO	MOJAVE NATL PRESERVE
27	0160N	0140E	035	FF				WITHIN;	NEEDLES FIELD OFFICE	SAN BERNARDINO	BUREAU OF LAND MGMT
27	0170N	0140E	001	FF				WITHIN;	NEEDLES FIELD OFFICE	SAN BERNARDINO	BUREAU OF LAND MGMT
27	0170N	0140E	002	FF				WITHIN;	NEEDLES FIELD OFFICE	SAN BERNARDINO	BUREAU OF LAND MGMT
27	0180N	0140E	021	FF				WITHIN;	NEEDLES FIELD OFFICE	SAN BERNARDINO	BUREAU OF LAND MGMT
27	0180N	0140E	022	ALL				ENTIRE SECTION	NEEDLES FIELD OFFICE	SAN BERNARDINO	BUREAU OF LAND MGMT
27	0180N	0140E	026	ALL				ENTIRE SECTION	NEEDLES FIELD OFFICE	SAN BERNARDINO	BUREAU OF LAND MGMT
27	0180N	0140E	027	ALL				ENTIRE SECTION	NEEDLES FIELD OFFICE	SAN BERNARDINO	BUREAU OF LAND MGMT
27	0180N	0140E	028	FF				WITHIN;	NEEDLES FIELD OFFICE	SAN BERNARDINO	BUREAU OF LAND MGMT
27	0180N	0140E	033	FF				WITHIN;	NEEDLES FIELD OFFICE	SAN BERNARDINO	BUREAU OF LAND MGMT
27	0180N	0140E	034	FF				WITHIN;	NEEDLES FIELD OFFICE	SAN BERNARDINO	BUREAU OF LAND MGMT
27	0180N	0140E	035	FF				WITHIN;	NEEDLES FIELD OFFICE	SAN BERNARDINO	BUREAU OF LAND MGMT
27	0180N	0140E	036	ALL				ENTIRE SECTION	NEEDLES FIELD OFFICE	SAN BERNARDINO	BUREAU OF LAND MGMT
27	0040S	0150E	020	MNR		01		N2NESW,N2NWSE;	PALM SPRINGS/S COAST FLD	RIVERSIDE	BUREAU OF LAND MGMT
27	0040S	0150E	020	MNR		02		SENWSE,N2SESE;	PALM SPRINGS/S COAST FLD	RIVERSIDE	BUREAU OF LAND MGMT
27	0040S	0150E	020	ALIQ				NE,NW,NWSW,NESE;	PALM SPRINGS/S COAST FLD	RIVERSIDE	BUREAU OF LAND MGMT
27	0040S	0150E	021	MNR		02		NWSWSE,SESWSE;	PALM SPRINGS/S COAST FLD	RIVERSIDE	BUREAU OF LAND MGMT
27	0040S	0150E	021	MNR		01		N2SWSW,N2SESW;	PALM SPRINGS/S COAST FLD	RIVERSIDE	BUREAU OF LAND MGMT
27	0040S	0150E	021	ALIQ				NWSW;	PALM SPRINGS/S COAST FLD	RIVERSIDE	BUREAU OF LAND MGMT
27	0040S	0150E	021	FF		02		WITHIN NESW AND NWSE;	PALM SPRINGS/S COAST FLD	RIVERSIDE	BUREAU OF LAND MGMT
27	0040S	0150E	021	FF		03		WITHIN NESWSE;	PALM SPRINGS/S COAST FLD	RIVERSIDE	BUREAU OF LAND MGMT
27	0040S	0150E	021	FF		04		WITHIN SESE;	PALM SPRINGS/S COAST FLD	RIVERSIDE	BUREAU OF LAND MGMT
27	0040S	0150E	021	FF		01		WITHIN NW;	PALM SPRINGS/S COAST FLD	RIVERSIDE	BUREAU OF LAND MGMT
27	0040S	0150E	027	ALIQ				NWSW,SWSW;	PALM SPRINGS/S COAST FLD	RIVERSIDE	BUREAU OF LAND MGMT
27	0040S	0150E	027	FF		02		WITHIN SWNESW;;	PALM SPRINGS/S COAST FLD	RIVERSIDE	BUREAU OF LAND MGMT
27	0040S	0150E	027	FF		01		WITHIN NWNENW;	PALM SPRINGS/S COAST FLD	RIVERSIDE	BUREAU OF LAND MGMT
27	0040S	0150E	027	FF		03		WITHIN SESW;	PALM SPRINGS/S COAST FLD	RIVERSIDE	BUREAU OF LAND MGMT
27	0040S	0150E	028	ALIQ				SW,SE;	PALM SPRINGS/S COAST FLD	RIVERSIDE	BUREAU OF LAND MGMT

NO WARRANTY IS MADE BY BLM FOR USE OF THE DATA FOR PURPOSES NOT INTENDED BY BLM

Section 208
DEPARTMENT OF THE INTERIOR
BUREAU OF LAND MANAGEMENT
CASE RECORDATION
(MASS) Serial Register Page

Run Date/Time: 7/22/2019 18:11 PM

Page 112 Of

Serial Number: CACA-- - 057064										
Mer	Twp	Rng	Sec	SType	Nr	Suff	Subdivision	District/ Field Office	County	Mgmt Agency
27	0040S	0150E	028	MNR		03	S2SWNW,S2SENEW;	PALM SPRINGS/S COAST FLD	RIVERSIDE	BUREAU OF LAND MGMT
27	0040S	0150E	028	MNR		01	NWNENE,NENWNE;	PALM SPRINGS/S COAST FLD	RIVERSIDE	BUREAU OF LAND MGMT
27	0040S	0150E	028	MNR		02	SWSWNE,NWSWNW;	PALM SPRINGS/S COAST FLD	RIVERSIDE	BUREAU OF LAND MGMT
27	0040S	0150E	029	ALIQ		01	SWNE,SENE;	PALM SPRINGS/S COAST FLD	RIVERSIDE	BUREAU OF LAND MGMT
27	0040S	0150E	029	MNR		02	SWNWNE,SENEWNE;	PALM SPRINGS/S COAST FLD	RIVERSIDE	BUREAU OF LAND MGMT
27	0040S	0150E	029	MNR		01	S2NENE,NWNWNE;	PALM SPRINGS/S COAST FLD	RIVERSIDE	BUREAU OF LAND MGMT
27	0040S	0150E	029	ALIQ		02	NW,SW,SE;	PALM SPRINGS/S COAST FLD	RIVERSIDE	BUREAU OF LAND MGMT
27	0040S	0150E	030	FF			WITHIN;	PALM SPRINGS/S COAST FLD	RIVERSIDE	BUREAU OF LAND MGMT
27	0040S	0150E	031	FF			WITHIN;	PALM SPRINGS/S COAST FLD	RIVERSIDE	BUREAU OF LAND MGMT
27	0040S	0150E	032	ALL			ENTIRE SECTION	PALM SPRINGS/S COAST FLD	RIVERSIDE	BUREAU OF LAND MGMT
27	0040S	0150E	033	ALL			ENTIRE SECTION	PALM SPRINGS/S COAST FLD	RIVERSIDE	BUREAU OF LAND MGMT
27	0040S	0150E	034	FF			WITHIN;	PALM SPRINGS/S COAST FLD	RIVERSIDE	BUREAU OF LAND MGMT
27	0050S	0150E	003	FF		01	W2 LOT 1 OF NE;	PALM SPRINGS/S COAST FLD	RIVERSIDE	BUREAU OF LAND MGMT
27	0050S	0150E	003	FF		03	LOTS 1 AND 2 OF NW;	PALM SPRINGS/S COAST FLD	RIVERSIDE	BUREAU OF LAND MGMT
27	0050S	0150E	003	FF		02	W2 LOT 2 OF NE;	PALM SPRINGS/S COAST FLD	RIVERSIDE	BUREAU OF LAND MGMT
27	0050S	0150E	003	ALIQ			S2;	PALM SPRINGS/S COAST FLD	RIVERSIDE	BUREAU OF LAND MGMT
27	0050S	0150E	004	ALL			ENTIRE SECTION	PALM SPRINGS/S COAST FLD	RIVERSIDE	BUREAU OF LAND MGMT
27	0050S	0150E	005	ALL			ENTIRE SECTION	PALM SPRINGS/S COAST FLD	RIVERSIDE	BUREAU OF LAND MGMT
27	0050S	0150E	006	ALL			ENTIRE SECTION	PALM SPRINGS/S COAST FLD	RIVERSIDE	BUREAU OF LAND MGMT
27	0050S	0150E	007	ALL			ENTIRE SECTION	PALM SPRINGS/S COAST FLD	RIVERSIDE	BUREAU OF LAND MGMT
27	0050S	0150E	008	ALL			ENTIRE SECTION	PALM SPRINGS/S COAST FLD	RIVERSIDE	BUREAU OF LAND MGMT
27	0050S	0150E	009	ALL			ENTIRE SECTION	PALM SPRINGS/S COAST FLD	RIVERSIDE	BUREAU OF LAND MGMT
27	0050S	0150E	010	ALIQ			W2NE,W2,W2SE;	PALM SPRINGS/S COAST FLD	RIVERSIDE	BUREAU OF LAND MGMT
27	0050S	0150E	015	ALIQ			NWNW,SW,W2SE;	PALM SPRINGS/S COAST FLD	RIVERSIDE	BUREAU OF LAND MGMT
27	0050S	0150E	017	ALL			ENTIRE SECTION	PALM SPRINGS/S COAST FLD	RIVERSIDE	BUREAU OF LAND MGMT
27	0050S	0150E	018	ALL			ENTIRE SECTION	PALM SPRINGS/S COAST FLD	RIVERSIDE	BUREAU OF LAND MGMT
27	0050S	0150E	019	ALIQ			N2,SE;	PALM SPRINGS/S COAST FLD	RIVERSIDE	BUREAU OF LAND MGMT
27	0050S	0150E	020	ALL			ENTIRE SECTION	PALM SPRINGS/S COAST FLD	RIVERSIDE	BUREAU OF LAND MGMT
27	0050S	0150E	021	ALL			ENTIRE SECTION	PALM SPRINGS/S COAST FLD	RIVERSIDE	BUREAU OF LAND MGMT
27	0050S	0150E	022	ALIQ			W2NE,NW;	PALM SPRINGS/S COAST FLD	RIVERSIDE	BUREAU OF LAND MGMT
27	0050S	0150E	025	FF			WITHIN;	PALM SPRINGS/S COAST FLD	RIVERSIDE	BUREAU OF LAND MGMT
27	0050S	0150E	026	ALIQ			S2;	PALM SPRINGS/S COAST FLD	RIVERSIDE	BUREAU OF LAND MGMT
27	0050S	0150E	027	MNR			S2SWNW;	PALM SPRINGS/S COAST FLD	RIVERSIDE	BUREAU OF LAND MGMT
27	0050S	0150E	027	ALIQ			SESW,SE;	PALM SPRINGS/S COAST FLD	RIVERSIDE	BUREAU OF LAND MGMT
27	0050S	0150E	028	ALL			ENTIRE SECTION	PALM SPRINGS/S COAST FLD	RIVERSIDE	BUREAU OF LAND MGMT
27	0050S	0150E	029	ALIQ			E2;	PALM SPRINGS/S COAST FLD	RIVERSIDE	BUREAU OF LAND MGMT
27	0050S	0150E	032	ALIQ			N2,N2SW,SE;	PALM SPRINGS/S COAST FLD	RIVERSIDE	BUREAU OF LAND MGMT
27	0050S	0150E	033	ALIQ			N2,SWSW;	PALM SPRINGS/S COAST FLD	RIVERSIDE	BUREAU OF LAND MGMT
27	0050S	0150E	034	ALL			ENTIRE SECTION	PALM SPRINGS/S COAST FLD	RIVERSIDE	BUREAU OF LAND MGMT

NO WARRANTY IS MADE BY BLM FOR USE OF THE DATA FOR PURPOSES NOT INTENDED BY BLM

Section 208 Permit - Certificate
DEPARTMENT OF THE INTERIOR
BUREAU OF LAND MANAGEMENT
CASE RECORDATION
(MASS) Serial Register Page

Run Date/Time: 7/22/2019 18:11 PM

Page 113 Of

								Serial Number: CACA-- - 057064		
Mer	Twp	Rng	Sec	SType	Nr	Suff	Subdivision	District/ Field Office	County	Mgmt Agency
27	0050S	0150E	035	ALL			ENTIRE SECTION	PALM SPRINGS/S COAST FLD	RIVERSIDE	BUREAU OF LAND MGMT
27	0060S	0150E	001	FF			WITHIN;	PALM SPRINGS/S COAST FLD	RIVERSIDE	BUREAU OF LAND MGMT
27	0060S	0150E	002	FF			WITHIN;	PALM SPRINGS/S COAST FLD	RIVERSIDE	BUREAU OF LAND MGMT
27	0060S	0150E	003	FF			WITHIN;	PALM SPRINGS/S COAST FLD	RIVERSIDE	BUREAU OF LAND MGMT
27	0060S	0150E	004	FF			WITHIN;	PALM SPRINGS/S COAST FLD	RIVERSIDE	BUREAU OF LAND MGMT
27	0060S	0150E	005	FF			WITHIN;	PALM SPRINGS/S COAST FLD	RIVERSIDE	BUREAU OF LAND MGMT
27	0060S	0150E	006	FF			WITHIN;	PALM SPRINGS/S COAST FLD	RIVERSIDE	BUREAU OF LAND MGMT
27	0060S	0150E	013	FF			WITHIN;	PALM SPRINGS/S COAST FLD	RIVERSIDE	BUREAU OF LAND MGMT
27	0060S	0150E	015	FF			WITHIN;	PALM SPRINGS/S COAST FLD	RIVERSIDE	BUREAU OF LAND MGMT
27	0060S	0150E	022	FF			WITHIN;	PALM SPRINGS/S COAST FLD	RIVERSIDE	BUREAU OF LAND MGMT
27	0060S	0150E	023	FF			WITHIN;	PALM SPRINGS/S COAST FLD	RIVERSIDE	BUREAU OF LAND MGMT
27	0060S	0150E	024	FF			WITHIN AND EXCL MS 6400B;	PALM SPRINGS/S COAST FLD	RIVERSIDE	BUREAU OF LAND MGMT
27	0060S	0150E	025	ALL			ENTIRE SECTION	PALM SPRINGS/S COAST FLD	RIVERSIDE	BUREAU OF LAND MGMT
27	0060S	0150E	026	FF			WITHIN;	PALM SPRINGS/S COAST FLD	RIVERSIDE	BUREAU OF LAND MGMT
27	0060S	0150E	029	FF			WITHIN;	PALM SPRINGS/S COAST FLD	RIVERSIDE	BUREAU OF LAND MGMT
27	0060S	0150E	030	FF	01		WITHIN AND EXCL MS 3837B;	PALM SPRINGS/S COAST FLD	RIVERSIDE	BUREAU OF LAND MGMT
27	0060S	0150E	030	FF	02		WITHIN AND EXCL MS 3838;	PALM SPRINGS/S COAST FLD	RIVERSIDE	BUREAU OF LAND MGMT
27	0060S	0150E	031	FF			EXCL MS 3837B;	PALM SPRINGS/S COAST FLD	RIVERSIDE	BUREAU OF LAND MGMT
27	0060S	0150E	032	FF	02		WITHIN AND EXCL MS 5059A;	PALM SPRINGS/S COAST FLD	RIVERSIDE	BUREAU OF LAND MGMT
27	0060S	0150E	032	FF	01		WITHIN AND EXCL MS 3837B;	PALM SPRINGS/S COAST FLD	RIVERSIDE	BUREAU OF LAND MGMT
27	0070S	0150E	005	FF			WITHIN;	PALM SPRINGS/S COAST FLD	RIVERSIDE	BUREAU OF LAND MGMT
27	0070S	0150E	006	FF			WITHIN;	PALM SPRINGS/S COAST FLD	RIVERSIDE	BUREAU OF LAND MGMT
27	0070S	0150E	007	FF			WITHIN;	PALM SPRINGS/S COAST FLD	RIVERSIDE	BUREAU OF LAND MGMT
27	0070S	0150E	008	FF			WITHIN;	PALM SPRINGS/S COAST FLD	RIVERSIDE	BUREAU OF LAND MGMT
27	0070S	0150E	015	FF			WITHIN;	PALM SPRINGS/S COAST FLD	RIVERSIDE	BUREAU OF LAND MGMT
27	0070S	0150E	017	FF			WITHIN;	PALM SPRINGS/S COAST FLD	RIVERSIDE	BUREAU OF LAND MGMT
27	0070S	0150E	018	FF			WITHIN;	PALM SPRINGS/S COAST FLD	RIVERSIDE	BUREAU OF LAND MGMT
27	0070S	0150E	019	ALIQ			N2NE,W2,SE;	PALM SPRINGS/S COAST FLD	RIVERSIDE	BUREAU OF LAND MGMT
27	0070S	0150E	020	FF			WITHIN;	PALM SPRINGS/S COAST FLD	RIVERSIDE	BUREAU OF LAND MGMT
27	0070S	0150E	021	FF			WITHIN;	PALM SPRINGS/S COAST FLD	RIVERSIDE	BUREAU OF LAND MGMT
27	0070S	0150E	022	FF			WITHIN;	PALM SPRINGS/S COAST FLD	RIVERSIDE	BUREAU OF LAND MGMT
27	0070S	0150E	028	ALL			ENTIRE SECTION	PALM SPRINGS/S COAST FLD	RIVERSIDE	BUREAU OF LAND MGMT
27	0070S	0150E	029	ALIQ	01		N2NE,N2NW,SWNW;	PALM SPRINGS/S COAST FLD	RIVERSIDE	BUREAU OF LAND MGMT
27	0070S	0150E	029	ALIQ	02		N2SW,SESW;	PALM SPRINGS/S COAST FLD	RIVERSIDE	BUREAU OF LAND MGMT
27	0070S	0150E	029	ALIQ	03		N2SE,SWSE;	PALM SPRINGS/S COAST FLD	RIVERSIDE	BUREAU OF LAND MGMT
27	0070S	0150E	029	MNR			NWSWNE;	PALM SPRINGS/S COAST FLD	RIVERSIDE	BUREAU OF LAND MGMT
27	0070S	0150E	030	FF			WITHIN;	PALM SPRINGS/S COAST FLD	RIVERSIDE	DEPT OF THE NAVY
27	0070S	0150E	030	FF			WITHIN;	PALM SPRINGS/S COAST FLD	RIVERSIDE	BUREAU OF LAND MGMT
27	0070S	0150E	033	MNR	04		SESENE,SWNWNE;	PALM SPRINGS/S COAST FLD	RIVERSIDE	DEPT OF THE NAVY

NO WARRANTY IS MADE BY BLM FOR USE OF THE DATA FOR PURPOSES NOT INTENDED BY BLM

Section 208 Permit
DEPARTMENT OF THE INTERIOR
BUREAU OF LAND MANAGEMENT
CASE RECORDATION
(MASS) Serial Register Page

Run Date/Time: 7/22/2019 18:11 PM

Page 114 Of

							Serial Number: CACA-- - 057064			
Mer	Twp	Rng	Sec	SType	Nr	Suff	Subdivision	District/ Field Office	County	Mgmt Agency
27	0070S	0150E	033	MNR	05	E2SENWNE,NWSENWNE;		PALM SPRINGS/S COAST FLD	RIVERSIDE	BUREAU OF LAND MGMT
27	0070S	0150E	033	MNR	06	S2NESENE,W2NWSENE;		PALM SPRINGS/S COAST FLD	RIVERSIDE	BUREAU OF LAND MGMT
27	0070S	0150E	033	MNR	06	S2NESENE,W2NWSENE;		PALM SPRINGS/S COAST FLD	RIVERSIDE	DEPT OF THE NAVY
27	0070S	0150E	033	MNR	07	N2NWNW,SENWNW;		PALM SPRINGS/S COAST FLD	RIVERSIDE	DEPT OF THE NAVY
27	0070S	0150E	033	MNR	04	SESENE,SWNWNE;		PALM SPRINGS/S COAST FLD	RIVERSIDE	BUREAU OF LAND MGMT
27	0070S	0150E	033	MNR	02	SWNWNENE,N2SENE;		PALM SPRINGS/S COAST FLD	RIVERSIDE	DEPT OF THE NAVY
27	0070S	0150E	033	MNR	07	N2NWNW,SENWNW;		PALM SPRINGS/S COAST FLD	RIVERSIDE	BUREAU OF LAND MGMT
27	0070S	0150E	033	MNR	01	NENENE,N2NWNENE;		PALM SPRINGS/S COAST FLD	RIVERSIDE	DEPT OF THE NAVY
27	0070S	0150E	033	MNR	02	SWNWNENE,N2SENE;		PALM SPRINGS/S COAST FLD	RIVERSIDE	BUREAU OF LAND MGMT
27	0070S	0150E	033	MNR	03	E2SESENE,E2NENW;		PALM SPRINGS/S COAST FLD	RIVERSIDE	BUREAU OF LAND MGMT
27	0070S	0150E	033	MNR	03	E2SESENE,E2NENW;		PALM SPRINGS/S COAST FLD	RIVERSIDE	DEPT OF THE NAVY
27	0070S	0150E	033	MNR	05	E2SENWNE,NWSENWNE;		PALM SPRINGS/S COAST FLD	RIVERSIDE	DEPT OF THE NAVY
27	0070S	0150E	033	MNR	01	NENENE,N2NWNENE;		PALM SPRINGS/S COAST FLD	RIVERSIDE	BUREAU OF LAND MGMT
27	0070S	0150E	034	FF		WITHIN;		PALM SPRINGS/S COAST FLD	RIVERSIDE	BUREAU OF LAND MGMT
27	0070S	0150E	034	FF		WITHIN;		PALM SPRINGS/S COAST FLD	RIVERSIDE	DEPT OF THE NAVY
27	0070S	0150E	035	ALIQ	02	N2SE;		PALM SPRINGS/S COAST FLD	RIVERSIDE	BUREAU OF LAND MGMT
27	0070S	0150E	035	MNR	01	W2SWNW,N2SESE;		PALM SPRINGS/S COAST FLD	RIVERSIDE	BUREAU OF LAND MGMT
27	0070S	0150E	035	MNR	02	SESESE;		PALM SPRINGS/S COAST FLD	RIVERSIDE	BUREAU OF LAND MGMT
27	0070S	0150E	035	ALIQ	01	NE,N2NW,SW;		PALM SPRINGS/S COAST FLD	RIVERSIDE	BUREAU OF LAND MGMT
27	0080S	0150E	001	MNR	01	NENESW,SWNESW;		PALM SPRINGS/S COAST FLD	RIVERSIDE	BUREAU OF LAND MGMT
27	0080S	0150E	001	ALIQ		NWSW,SWSE;		PALM SPRINGS/S COAST FLD	RIVERSIDE	BUREAU OF LAND MGMT
27	0080S	0150E	001	MNR	02	SWSWSW,SWSESW;		PALM SPRINGS/S COAST FLD	RIVERSIDE	BUREAU OF LAND MGMT
27	0080S	0150E	001	LOTS		2;		PALM SPRINGS/S COAST FLD	RIVERSIDE	BUREAU OF LAND MGMT
27	0080S	0150E	001	MNR	05	NENWSE,SWNWSE;		PALM SPRINGS/S COAST FLD	RIVERSIDE	BUREAU OF LAND MGMT
27	0080S	0150E	001	MNR	06	SENWSE,SWSESE;		PALM SPRINGS/S COAST FLD	RIVERSIDE	BUREAU OF LAND MGMT
27	0080S	0150E	001	MNR	03	SESESW,NENESE;		PALM SPRINGS/S COAST FLD	RIVERSIDE	BUREAU OF LAND MGMT
27	0080S	0150E	001	MNR	04	NWNESE,SWNESE;		PALM SPRINGS/S COAST FLD	RIVERSIDE	BUREAU OF LAND MGMT
27	0152N	0150E	019	FF		WITHIN;		NEEDLES FIELD OFFICE	SAN BERNARDINO	MOJAVE NATL PRESERVE
27	0152N	0150E	021	LOTS		1-3;		NEEDLES FIELD OFFICE	SAN BERNARDINO	BUREAU OF LAND MGMT
27	0152N	0150E	021	FF		WITHIN NESE;		NEEDLES FIELD OFFICE	SAN BERNARDINO	BUREAU OF LAND MGMT
27	0152N	0150E	021	LOTS		1-3;		NEEDLES FIELD OFFICE	SAN BERNARDINO	MOJAVE NATL PRESERVE
27	0152N	0150E	021	FF		WITHIN NESE;		NEEDLES FIELD OFFICE	SAN BERNARDINO	MOJAVE NATL PRESERVE
27	0152N	0150E	022	FF		WITHIN;		NEEDLES FIELD OFFICE	SAN BERNARDINO	BUREAU OF LAND MGMT
27	0152N	0150E	022	FF		WITHIN;		NEEDLES FIELD OFFICE	SAN BERNARDINO	MOJAVE NATL PRESERVE
27	0152N	0150E	023	FF		WITHIN;		NEEDLES FIELD OFFICE	SAN BERNARDINO	BUREAU OF LAND MGMT
27	0152N	0150E	023	FF		WITHIN;		NEEDLES FIELD OFFICE	SAN BERNARDINO	MOJAVE NATL PRESERVE
27	0152N	0150E	024	FF		WITHIN;		NEEDLES FIELD OFFICE	SAN BERNARDINO	BUREAU OF LAND MGMT
27	0152N	0150E	024	FF		WITHIN;		NEEDLES FIELD OFFICE	SAN BERNARDINO	MOJAVE NATL PRESERVE
27	0160N	0150E	001	ALL		ENTIRE SECTION		NEEDLES FIELD OFFICE	SAN BERNARDINO	BUREAU OF LAND MGMT

NO WARRANTY IS MADE BY BLM FOR USE OF THE DATA FOR PURPOSES NOT INTENDED BY BLM

Section 208 Permit Office Report
DEPARTMENT OF THE INTERIOR
BUREAU OF LAND MANAGEMENT
CASE RECORDATION
(MASS) Serial Register Page

Run Date/Time: 7/22/2019 18:11 PM

Page 115 Of

									Serial Number: CACA-- - 057064	
Mer	Twp	Rng	Sec	SType	Nr	Suff	Subdivision	District/ Field Office	County	Mgmt Agency
27	0160N	0150E	002	ALL			ENTIRE SECTION	NEEDLES FIELD OFFICE	SAN BERNARDINO	BUREAU OF LAND MGMT
27	0160N	0150E	003	ALL			ENTIRE SECTION	NEEDLES FIELD OFFICE	SAN BERNARDINO	BUREAU OF LAND MGMT
27	0160N	0150E	004	FF			WITHIN;	NEEDLES FIELD OFFICE	SAN BERNARDINO	BUREAU OF LAND MGMT
27	0160N	0150E	007	FF			WITHIN;	NEEDLES FIELD OFFICE	SAN BERNARDINO	BUREAU OF LAND MGMT
27	0160N	0150E	009	FF			WITHIN;	NEEDLES FIELD OFFICE	SAN BERNARDINO	BUREAU OF LAND MGMT
27	0160N	0150E	010	FF			WITHIN;	NEEDLES FIELD OFFICE	SAN BERNARDINO	BUREAU OF LAND MGMT
27	0160N	0150E	011	ALL			ENTIRE SECTION	NEEDLES FIELD OFFICE	SAN BERNARDINO	BUREAU OF LAND MGMT
27	0160N	0150E	012	ALL			ENTIRE SECTION	NEEDLES FIELD OFFICE	SAN BERNARDINO	BUREAU OF LAND MGMT
27	0160N	0150E	013	ALL			ENTIRE SECTION	NEEDLES FIELD OFFICE	SAN BERNARDINO	BUREAU OF LAND MGMT
27	0160N	0150E	014	ALL			ENTIRE SECTION	NEEDLES FIELD OFFICE	SAN BERNARDINO	BUREAU OF LAND MGMT
27	0160N	0150E	015	ALL			ENTIRE SECTION	NEEDLES FIELD OFFICE	SAN BERNARDINO	BUREAU OF LAND MGMT
27	0160N	0150E	017	FF			WITHIN;	NEEDLES FIELD OFFICE	SAN BERNARDINO	BUREAU OF LAND MGMT
27	0160N	0150E	018	FF			WITHIN;	NEEDLES FIELD OFFICE	SAN BERNARDINO	BUREAU OF LAND MGMT
27	0160N	0150E	019	ALL			ENTIRE SECTION	NEEDLES FIELD OFFICE	SAN BERNARDINO	BUREAU OF LAND MGMT
27	0160N	0150E	020	ALL			ENTIRE SECTION	NEEDLES FIELD OFFICE	SAN BERNARDINO	BUREAU OF LAND MGMT
27	0160N	0150E	021	ALL			ENTIRE SECTION	NEEDLES FIELD OFFICE	SAN BERNARDINO	BUREAU OF LAND MGMT
27	0160N	0150E	022	ALL			ENTIRE SECTION	NEEDLES FIELD OFFICE	SAN BERNARDINO	BUREAU OF LAND MGMT
27	0160N	0150E	023	ALL			ENTIRE SECTION	NEEDLES FIELD OFFICE	SAN BERNARDINO	BUREAU OF LAND MGMT
27	0160N	0150E	024	ALL			ENTIRE SECTION	NEEDLES FIELD OFFICE	SAN BERNARDINO	BUREAU OF LAND MGMT
27	0160N	0150E	025	ALL			ENTIRE SECTION	NEEDLES FIELD OFFICE	SAN BERNARDINO	BUREAU OF LAND MGMT
27	0160N	0150E	026	ALL			ENTIRE SECTION	NEEDLES FIELD OFFICE	SAN BERNARDINO	BUREAU OF LAND MGMT
27	0160N	0150E	027	ALL			ENTIRE SECTION	NEEDLES FIELD OFFICE	SAN BERNARDINO	BUREAU OF LAND MGMT
27	0160N	0150E	028	ALL			ENTIRE SECTION	NEEDLES FIELD OFFICE	SAN BERNARDINO	BUREAU OF LAND MGMT
27	0160N	0150E	029	ALL			ENTIRE SECTION	NEEDLES FIELD OFFICE	SAN BERNARDINO	BUREAU OF LAND MGMT
27	0160N	0150E	030	ALL			ENTIRE SECTION	NEEDLES FIELD OFFICE	SAN BERNARDINO	BUREAU OF LAND MGMT
27	0160N	0150E	031	FF			WITHIN;	NEEDLES FIELD OFFICE	SAN BERNARDINO	MOJAVE NATL PRESERVE
27	0160N	0150E	031	FF			WITHIN;	NEEDLES FIELD OFFICE	SAN BERNARDINO	BUREAU OF LAND MGMT
27	0160N	0150E	032	ALL			ENTIRE SECTION	NEEDLES FIELD OFFICE	SAN BERNARDINO	BUREAU OF LAND MGMT
27	0160N	0150E	033	RSDL		02	W2NWSW,E2NWSE;	NEEDLES FIELD OFFICE	SAN BERNARDINO	BUREAU OF LAND MGMT
27	0160N	0150E	033	RSDL		01	E2SWNE,W2SWNW;	NEEDLES FIELD OFFICE	SAN BERNARDINO	BUREAU OF LAND MGMT
27	0160N	0150E	033	ALIQ		02	S2SW,NESE,S2SE;	NEEDLES FIELD OFFICE	SAN BERNARDINO	BUREAU OF LAND MGMT
27	0160N	0150E	033	ALIQ		01	N2NE,SENE,N2NW;	NEEDLES FIELD OFFICE	SAN BERNARDINO	BUREAU OF LAND MGMT
27	0160N	0150E	034	ALL			ENTIRE SECTION	NEEDLES FIELD OFFICE	SAN BERNARDINO	BUREAU OF LAND MGMT
27	0160N	0150E	035	ALL			ENTIRE SECTION	NEEDLES FIELD OFFICE	SAN BERNARDINO	BUREAU OF LAND MGMT
27	0160N	0150E	036	ALIQ			S2SE;	NEEDLES FIELD OFFICE	SAN BERNARDINO	BUREAU OF LAND MGMT
27	0170N	0150E	021	FF			WITHIN;	NEEDLES FIELD OFFICE	SAN BERNARDINO	BUREAU OF LAND MGMT
27	0170N	0150E	022	ALL			ENTIRE SECTION	NEEDLES FIELD OFFICE	SAN BERNARDINO	BUREAU OF LAND MGMT
27	0170N	0150E	026	ALL			ENTIRE SECTION	NEEDLES FIELD OFFICE	SAN BERNARDINO	BUREAU OF LAND MGMT
27	0170N	0150E	027	ALL			ENTIRE SECTION	NEEDLES FIELD OFFICE	SAN BERNARDINO	BUREAU OF LAND MGMT

NO WARRANTY IS MADE BY BLM FOR USE OF THE DATA FOR PURPOSES NOT INTENDED BY BLM

Section 208 Permit
DEPARTMENT OF THE INTERIOR
BUREAU OF LAND MANAGEMENT
CASE RECORDATION
(MASS) Serial Register Page

Run Date/Time: 7/22/2019 18:11 PM

Page 116 Of

								Serial Number: CACA-- - 057064		
Mer	Twp	Rng	Sec	SType	Nr	Suff	Subdivision	District/ Field Office	County	Mgmt Agency
27	0170N	0150E	028	ALL			ENTIRE SECTION	NEEDLES FIELD OFFICE	SAN BERNARDINO	BUREAU OF LAND MGMT
27	0170N	0150E	029	FF			WITHIN;	NEEDLES FIELD OFFICE	SAN BERNARDINO	BUREAU OF LAND MGMT
27	0170N	0150E	032	FF			WITHIN;	NEEDLES FIELD OFFICE	SAN BERNARDINO	BUREAU OF LAND MGMT
27	0170N	0150E	033	FF			WITHIN;	NEEDLES FIELD OFFICE	SAN BERNARDINO	BUREAU OF LAND MGMT
27	0170N	0150E	034	ALL			ENTIRE SECTION	NEEDLES FIELD OFFICE	SAN BERNARDINO	BUREAU OF LAND MGMT
27	0170N	0150E	035	ALL			ENTIRE SECTION	NEEDLES FIELD OFFICE	SAN BERNARDINO	BUREAU OF LAND MGMT
27	0170N	0150E	036	ALL			ENTIRE SECTION	NEEDLES FIELD OFFICE	SAN BERNARDINO	BUREAU OF LAND MGMT
27	0050S	0160E	029	FF			WITHIN;	PALM SPRINGS/S COAST FLD	RIVERSIDE	BUREAU OF LAND MGMT
27	0050S	0160E	030	FF			WITHIN;	PALM SPRINGS/S COAST FLD	RIVERSIDE	BUREAU OF LAND MGMT
27	0050S	0160E	031	FF			WITHIN;	PALM SPRINGS/S COAST FLD	RIVERSIDE	BUREAU OF LAND MGMT
27	0050S	0160E	032	FF			WITHIN;	PALM SPRINGS/S COAST FLD	RIVERSIDE	BUREAU OF LAND MGMT
27	0060S	0160E	019	FF			WITHIN;	PALM SPRINGS/S COAST FLD	RIVERSIDE	BUREAU OF LAND MGMT
27	0060S	0160E	020	FF			WITHIN;	PALM SPRINGS/S COAST FLD	RIVERSIDE	BUREAU OF LAND MGMT
27	0060S	0160E	021	FF			WITHIN;	PALM SPRINGS/S COAST FLD	RIVERSIDE	BUREAU OF LAND MGMT
27	0060S	0160E	028	FF			WITHIN;	PALM SPRINGS/S COAST FLD	RIVERSIDE	BUREAU OF LAND MGMT
27	0060S	0160E	029	FF			WITHIN;	PALM SPRINGS/S COAST FLD	RIVERSIDE	BUREAU OF LAND MGMT
27	0060S	0160E	030	FF			WITHIN AND EXCL MS 5058;	PALM SPRINGS/S COAST FLD	RIVERSIDE	BUREAU OF LAND MGMT
27	0060S	0160E	031	FF			WITHIN AND EXCL MS 5058;	PALM SPRINGS/S COAST FLD	RIVERSIDE	BUREAU OF LAND MGMT
27	0070S	0160E	030	FF			WITHIN;	PALM SPRINGS/S COAST FLD	RIVERSIDE	BUREAU OF LAND MGMT
27	0070S	0160E	031	FF			WITHIN;	PALM SPRINGS/S COAST FLD	RIVERSIDE	BUREAU OF LAND MGMT
27	0070S	0160E	032	FF			WITHIN;	PALM SPRINGS/S COAST FLD	RIVERSIDE	BUREAU OF LAND MGMT
27	0070S	0160E	033	FF			WITHIN;	PALM SPRINGS/S COAST FLD	RIVERSIDE	BUREAU OF LAND MGMT
27	0070S	0160E	034	FF			WITHIN;	PALM SPRINGS/S COAST FLD	RIVERSIDE	BUREAU OF LAND MGMT
27	0080S	0160E	002	FF			WITHIN;	PALM SPRINGS/S COAST FLD	RIVERSIDE	BUREAU OF LAND MGMT
27	0080S	0160E	003	FF			WITHIN;	PALM SPRINGS/S COAST FLD	RIVERSIDE	BUREAU OF LAND MGMT
27	0080S	0160E	004	ALL			ENTIRE SECTION	PALM SPRINGS/S COAST FLD	RIVERSIDE	BUREAU OF LAND MGMT
27	0080S	0160E	005	ALL			ENTIRE SECTION	PALM SPRINGS/S COAST FLD	RIVERSIDE	BUREAU OF LAND MGMT
27	0080S	0160E	006	ALL			ENTIRE SECTION	PALM SPRINGS/S COAST FLD	RIVERSIDE	BUREAU OF LAND MGMT
27	0080S	0160E	008	FF			WITHIN;	PALM SPRINGS/S COAST FLD	RIVERSIDE	BUREAU OF LAND MGMT
27	0080S	0160E	008	FF			WITHIN;	PALM SPRINGS/S COAST FLD	RIVERSIDE	DEPT OF THE NAVY
27	0080S	0160E	009	ALL			ENTIRE SECTION	PALM SPRINGS/S COAST FLD	RIVERSIDE	BUREAU OF LAND MGMT
27	0080S	0160E	010	ALL			ENTIRE SECTION	PALM SPRINGS/S COAST FLD	RIVERSIDE	BUREAU OF LAND MGMT
27	0080S	0160E	011	FF			WITHIN;	PALM SPRINGS/S COAST FLD	RIVERSIDE	BUREAU OF LAND MGMT
27	0080S	0160E	012	FF			WITHIN;	PALM SPRINGS/S COAST FLD	RIVERSIDE	BUREAU OF LAND MGMT
27	0080S	0160E	013	ALL			ENTIRE SECTION	PALM SPRINGS/S COAST FLD	RIVERSIDE	BUREAU OF LAND MGMT
27	0080S	0160E	014	ALIQ		02	NWSW,SESW,SE;	PALM SPRINGS/S COAST FLD	RIVERSIDE	DEPT OF THE NAVY
27	0080S	0160E	014	ALIQ		01	NE,NW,NESW;	PALM SPRINGS/S COAST FLD	RIVERSIDE	BUREAU OF LAND MGMT
27	0080S	0160E	014	ALIQ		01	NE,NW,NESW;	PALM SPRINGS/S COAST FLD	RIVERSIDE	DEPT OF THE NAVY
27	0080S	0160E	014	ALIQ		02	NWSW,SESW,SE;	PALM SPRINGS/S COAST FLD	RIVERSIDE	BUREAU OF LAND MGMT

NO WARRANTY IS MADE BY BLM FOR USE OF THE DATA FOR PURPOSES NOT INTENDED BY BLM

Section 2028 Permit Office Report
DEPARTMENT OF THE INTERIOR
BUREAU OF LAND MANAGEMENT
CASE RECORDATION
(MASS) Serial Register Page

Run Date/Time: 7/22/2019 18:11 PM

Page 117 Of

Serial Number: CACA-- - 057064										
Mer	Twp	Rng	Sec	SType	Nr	Suff	Subdivision	District/ Field Office	County	Mgmt Agency
27	0080S	0160E	023	MNR	01		NENENENW,NESEENENW;	PALM SPRINGS/S COAST FLD	RIVERSIDE	BUREAU OF LAND MGMT
27	0080S	0160E	023	MNR	03		NENESE;	PALM SPRINGS/S COAST FLD	RIVERSIDE	BUREAU OF LAND MGMT
27	0080S	0160E	023	FF			WITHIN W2W2NESE;	PALM SPRINGS/S COAST FLD	RIVERSIDE	BUREAU OF LAND MGMT
27	0080S	0160E	023	LOTS			1,4,13,15,18,19;	PALM SPRINGS/S COAST FLD	RIVERSIDE	BUREAU OF LAND MGMT
27	0080S	0160E	023	MNR	02		NWSEENENW,SESEENENW;	PALM SPRINGS/S COAST FLD	RIVERSIDE	BUREAU OF LAND MGMT
27	0080S	0160E	024	ALIQ	02		NWSW,SESW,SE;	PALM SPRINGS/S COAST FLD	RIVERSIDE	DEPT OF THE NAVY
27	0080S	0160E	024	ALIQ	01		NE,NW,NESW;	PALM SPRINGS/S COAST FLD	RIVERSIDE	DEPT OF THE NAVY
27	0080S	0160E	024	ALIQ	01		NE,NW,NESW;	PALM SPRINGS/S COAST FLD	RIVERSIDE	BUREAU OF LAND MGMT
27	0080S	0160E	024	ALIQ	02		NWSW,SESW,SE;	PALM SPRINGS/S COAST FLD	RIVERSIDE	BUREAU OF LAND MGMT
27	0090S	0160E	001	FF			WITHIN;	PALM SPRINGS/S COAST FLD	IMPERIAL	BUREAU OF LAND MGMT
27	0090S	0160E	001	FF			WITHIN;	PALM SPRINGS/S COAST FLD	IMPERIAL	DEPT OF THE NAVY
27	0090S	0160E	011	FF			WITHIN;	PALM SPRINGS/S COAST FLD	IMPERIAL	DEPT OF THE NAVY
27	0090S	0160E	011	FF			WITHIN;	PALM SPRINGS/S COAST FLD	IMPERIAL	PRIVATE LANDS
27	0090S	0160E	011	FF			WITHIN;	PALM SPRINGS/S COAST FLD	IMPERIAL	BUREAU OF LAND MGMT
27	0090S	0160E	012	ALIQ			NE,SW,SE;	PALM SPRINGS/S COAST FLD	IMPERIAL	BUREAU OF LAND MGMT
27	0090S	0160E	012	ALIQ			NE,SW,SE;	PALM SPRINGS/S COAST FLD	IMPERIAL	DEPT OF THE NAVY
27	0152N	0160E	019	FF			WITHIN;	NEEDLES FIELD OFFICE	SAN	BUREAU OF LAND MGMT
27	0152N	0160E	019	FF			WITHIN;	NEEDLES FIELD OFFICE	BERNARDINO SAN	MOJAVE NATL PRESERVE
27	0160N	0160E	006	ALL			ENTIRE SECTION	NEEDLES FIELD OFFICE	BERNARDINO SAN	BUREAU OF LAND MGMT
27	0160N	0160E	007	ALL			ENTIRE SECTION	NEEDLES FIELD OFFICE	BERNARDINO SAN	BUREAU OF LAND MGMT
27	0160N	0160E	008	ALL			ENTIRE SECTION	NEEDLES FIELD OFFICE	BERNARDINO SAN	BUREAU OF LAND MGMT
27	0160N	0160E	016	ALL			ENTIRE SECTION	NEEDLES FIELD OFFICE	BERNARDINO SAN	BUREAU OF LAND MGMT
27	0160N	0160E	017	ALL			ENTIRE SECTION	NEEDLES FIELD OFFICE	BERNARDINO SAN	BUREAU OF LAND MGMT
27	0160N	0160E	018	ALL			ENTIRE SECTION	NEEDLES FIELD OFFICE	BERNARDINO SAN	BUREAU OF LAND MGMT
27	0160N	0160E	019	ALL			ENTIRE SECTION	NEEDLES FIELD OFFICE	BERNARDINO SAN	BUREAU OF LAND MGMT
27	0160N	0160E	020	ALL			ENTIRE SECTION	NEEDLES FIELD OFFICE	BERNARDINO SAN	BUREAU OF LAND MGMT
27	0160N	0160E	021	ALL			ENTIRE SECTION	NEEDLES FIELD OFFICE	BERNARDINO SAN	BUREAU OF LAND MGMT
27	0160N	0160E	022	ALL			ENTIRE SECTION	NEEDLES FIELD OFFICE	BERNARDINO SAN	BUREAU OF LAND MGMT
27	0160N	0160E	026	FF			WITHIN;	NEEDLES FIELD OFFICE	BERNARDINO SAN	BUREAU OF LAND MGMT
27	0160N	0160E	027	ALL			ENTIRE SECTION	NEEDLES FIELD OFFICE	BERNARDINO SAN	BUREAU OF LAND MGMT
27	0160N	0160E	028	ALL			ENTIRE SECTION	NEEDLES FIELD OFFICE	BERNARDINO SAN	BUREAU OF LAND MGMT
27	0160N	0160E	029	ALL			ENTIRE SECTION	NEEDLES FIELD OFFICE	BERNARDINO SAN	BUREAU OF LAND MGMT
27	0160N	0160E	030	ALL			ENTIRE SECTION	NEEDLES FIELD OFFICE	BERNARDINO SAN	BUREAU OF LAND MGMT
27	0160N	0160E	031	FF			WITHIN;	NEEDLES FIELD OFFICE	BERNARDINO SAN	BUREAU OF LAND MGMT
27	0160N	0160E	031	FF			WITHIN;	NEEDLES FIELD OFFICE	BERNARDINO SAN	MOJAVE NATL PRESERVE
27	0160N	0160E	032	ALIQ			N2;	NEEDLES FIELD OFFICE	BERNARDINO SAN	BUREAU OF LAND MGMT
27	0160N	0160E	032	FF			WITHIN W2SE AND SW;	NEEDLES FIELD OFFICE	BERNARDINO	
27	0160N	0160E	032	ALIQ			N2;	NEEDLES FIELD OFFICE	SAN BERNARDINO	MOJAVE NATL PRESERVE
27	0160N	0160E	033	FF			WITHIN NE AND W2NW;	NEEDLES FIELD OFFICE	SAN BERNARDINO	BUREAU OF LAND MGMT

NO WARRANTY IS MADE BY BLM FOR USE OF THE DATA FOR PURPOSES NOT INTENDED BY BLM

Section 208 Permit Office
DEPARTMENT OF THE INTERIOR
BUREAU OF LAND MANAGEMENT
CASE RECORDATION
(MASS) Serial Register Page

Run Date/Time: 7/22/2019 18:11 PM

Page 118 Of

								Serial Number: CACA-- - 057064		
Mer	Twp	Rng	Sec	SType	Nr	Suff	Subdivision	District/ Field Office	County	Mgmt Agency
27	0160N	0160E	033	ALIQ			NWNW;	NEEDLES FIELD OFFICE	SAN BERNARDINO	BUREAU OF LAND MGMT
27	0160N	0160E	034	FF			WITHIN;	NEEDLES FIELD OFFICE	SAN BERNARDINO	BUREAU OF LAND MGMT
27	0160N	0160E	034	FF			WITHIN;	NEEDLES FIELD OFFICE	SAN BERNARDINO	MOJAVE NATL PRESERVE
27	0160N	0160E	035	FF			WITHIN;	NEEDLES FIELD OFFICE	SAN BERNARDINO	MOJAVE NATL PRESERVE
27	0060S	0170E	036	FF	02		WITHIN E2NWSE;	PALM SPRINGS/S COAST FLD	RIVERSIDE	BUREAU OF LAND MGMT
27	0060S	0170E	036	ALIQ			E2SE;	PALM SPRINGS/S COAST FLD	RIVERSIDE	BUREAU OF LAND MGMT
27	0060S	0170E	036	FF	01		WITHIN SENE;	PALM SPRINGS/S COAST FLD	RIVERSIDE	BUREAU OF LAND MGMT
27	0070S	0170E	001	ALL			ENTIRE SECTION	PALM SPRINGS/S COAST FLD	RIVERSIDE	BUREAU OF LAND MGMT
27	0070S	0170E	002	FF			WITHIN;	PALM SPRINGS/S COAST FLD	RIVERSIDE	BUREAU OF LAND MGMT
27	0070S	0170E	003	FF			WITHIN;	PALM SPRINGS/S COAST FLD	RIVERSIDE	BUREAU OF LAND MGMT
27	0070S	0170E	008	FF			WITHIN;	PALM SPRINGS/S COAST FLD	RIVERSIDE	BUREAU OF LAND MGMT
27	0070S	0170E	009	FF			WITHIN;	PALM SPRINGS/S COAST FLD	RIVERSIDE	BUREAU OF LAND MGMT
27	0070S	0170E	010	FF			WITHIN;	PALM SPRINGS/S COAST FLD	RIVERSIDE	BUREAU OF LAND MGMT
27	0070S	0170E	011	ALL			ENTIRE SECTION	PALM SPRINGS/S COAST FLD	RIVERSIDE	BUREAU OF LAND MGMT
27	0070S	0170E	012	ALL			ENTIRE SECTION	PALM SPRINGS/S COAST FLD	RIVERSIDE	BUREAU OF LAND MGMT
27	0070S	0170E	013	ALL			ENTIRE SECTION	PALM SPRINGS/S COAST FLD	RIVERSIDE	BUREAU OF LAND MGMT
27	0070S	0170E	014	ALL			ENTIRE SECTION	PALM SPRINGS/S COAST FLD	RIVERSIDE	BUREAU OF LAND MGMT
27	0070S	0170E	015	ALL			ENTIRE SECTION	PALM SPRINGS/S COAST FLD	RIVERSIDE	BUREAU OF LAND MGMT
27	0070S	0170E	017	FF			WITHIN;	PALM SPRINGS/S COAST FLD	RIVERSIDE	BUREAU OF LAND MGMT
27	0070S	0170E	018	FF			WITHIN;	PALM SPRINGS/S COAST FLD	RIVERSIDE	BUREAU OF LAND MGMT
27	0070S	0170E	019	FF			WITHIN;	PALM SPRINGS/S COAST FLD	RIVERSIDE	BUREAU OF LAND MGMT
27	0070S	0170E	020	ALL			ENTIRE SECTION	PALM SPRINGS/S COAST FLD	RIVERSIDE	BUREAU OF LAND MGMT
27	0070S	0170E	021	ALL			ENTIRE SECTION	PALM SPRINGS/S COAST FLD	RIVERSIDE	BUREAU OF LAND MGMT
27	0070S	0170E	022	ALL			ENTIRE SECTION	PALM SPRINGS/S COAST FLD	RIVERSIDE	BUREAU OF LAND MGMT
27	0070S	0170E	023	ALL			ENTIRE SECTION	PALM SPRINGS/S COAST FLD	RIVERSIDE	BUREAU OF LAND MGMT
27	0070S	0170E	024	ALL			ENTIRE SECTION	PALM SPRINGS/S COAST FLD	RIVERSIDE	BUREAU OF LAND MGMT
27	0070S	0170E	025	ALL			ENTIRE SECTION	PALM SPRINGS/S COAST FLD	RIVERSIDE	BUREAU OF LAND MGMT
27	0070S	0170E	026	ALL			ENTIRE SECTION	PALM SPRINGS/S COAST FLD	RIVERSIDE	BUREAU OF LAND MGMT
27	0070S	0170E	027	ALL			ENTIRE SECTION	PALM SPRINGS/S COAST FLD	RIVERSIDE	BUREAU OF LAND MGMT
27	0070S	0170E	028	ALL			ENTIRE SECTION	PALM SPRINGS/S COAST FLD	RIVERSIDE	BUREAU OF LAND MGMT
27	0070S	0170E	029	ALL			ENTIRE SECTION	PALM SPRINGS/S COAST FLD	RIVERSIDE	BUREAU OF LAND MGMT
27	0070S	0170E	030	FF			WITHIN;	PALM SPRINGS/S COAST FLD	RIVERSIDE	BUREAU OF LAND MGMT
27	0070S	0170E	034	ALL			ENTIRE SECTION	PALM SPRINGS/S COAST FLD	RIVERSIDE	BUREAU OF LAND MGMT
27	0070S	0170E	035	ALL			ENTIRE SECTION	PALM SPRINGS/S COAST FLD	RIVERSIDE	BUREAU OF LAND MGMT
27	0080S	0170E	001	ALL			ENTIRE SECTION	PALM SPRINGS/S COAST FLD	RIVERSIDE	BUREAU OF LAND MGMT
27	0080S	0170E	002	ALL			ENTIRE SECTION	PALM SPRINGS/S COAST FLD	RIVERSIDE	BUREAU OF LAND MGMT
27	0080S	0170E	003	ALL			ENTIRE SECTION	PALM SPRINGS/S COAST FLD	RIVERSIDE	BUREAU OF LAND MGMT
27	0080S	0170E	004	ALL			ENTIRE SECTION	PALM SPRINGS/S COAST FLD	RIVERSIDE	BUREAU OF LAND MGMT
27	0080S	0170E	008	ALL			ENTIRE SECTION	PALM SPRINGS/S COAST FLD	RIVERSIDE	BUREAU OF LAND MGMT

NO WARRANTY IS MADE BY BLM FOR USE OF THE DATA FOR PURPOSES NOT INTENDED BY BLM

Section 208
DEPARTMENT OF THE INTERIOR
BUREAU OF LAND MANAGEMENT
CASE RECORDATION
(MASS) Serial Register Page

Run Date/Time: 7/22/2019 18:11 PM

Page 119 Of

Serial Number: CACA-- - 057064											
Mer	Twp	Rng	Sec	S	Type	Nr	Suff	Subdivision	District/ Field Office	County	Mgmt Agency
27	0080S	0170E	009		ALL			ENTIRE SECTION	PALM SPRINGS/S COAST	RIVERSIDE	BUREAU OF LAND MGMT
27	0080S	0170E	010		ALL			ENTIRE SECTION	FLD PALM SPRINGS/S COAST	RIVERSIDE	BUREAU OF LAND MGMT
27	0080S	0170E	011		ALL			ENTIRE SECTION	FLD PALM SPRINGS/S COAST	RIVERSIDE	BUREAU OF LAND MGMT
27	0080S	0170E	012		ALL			ENTIRE SECTION	FLD PALM SPRINGS/S COAST	RIVERSIDE	BUREAU OF LAND MGMT
27	0080S	0170E	013		ALL			ENTIRE SECTION	FLD PALM SPRINGS/S COAST	RIVERSIDE	BUREAU OF LAND MGMT
27	0080S	0170E	014		ALL			ENTIRE SECTION	FLD PALM SPRINGS/S COAST	RIVERSIDE	BUREAU OF LAND MGMT
27	0080S	0170E	015		ALL			ENTIRE SECTION	FLD PALM SPRINGS/S COAST	RIVERSIDE	BUREAU OF LAND MGMT
27	0080S	0170E	017		ALL			ENTIRE SECTION	FLD PALM SPRINGS/S COAST	RIVERSIDE	BUREAU OF LAND MGMT
27	0080S	0170E	018		ALL			ENTIRE SECTION	FLD PALM SPRINGS/S COAST	RIVERSIDE	BUREAU OF LAND MGMT
27	0080S	0170E	019		ALL			ENTIRE SECTION	FLD PALM SPRINGS/S COAST	RIVERSIDE	BUREAU OF LAND MGMT
27	0080S	0170E	020		ALL			ENTIRE SECTION	FLD PALM SPRINGS/S COAST	RIVERSIDE	BUREAU OF LAND MGMT
27	0080S	0170E	021		ALL			ENTIRE SECTION	FLD PALM SPRINGS/S COAST	RIVERSIDE	BUREAU OF LAND MGMT
27	0080S	0170E	022		ALL			ENTIRE SECTION	FLD PALM SPRINGS/S COAST	RIVERSIDE	BUREAU OF LAND MGMT
27	0080S	0170E	023		ALL			ENTIRE SECTION	FLD PALM SPRINGS/S COAST	RIVERSIDE	BUREAU OF LAND MGMT
27	0080S	0170E	024		ALL			ENTIRE SECTION	FLD PALM SPRINGS/S COAST	RIVERSIDE	BUREAU OF LAND MGMT
27	0080S	0170E	025		ALL			ENTIRE SECTION	FLD PALM SPRINGS/S COAST	RIVERSIDE	BUREAU OF LAND MGMT
27	0080S	0170E	026		ALL			ENTIRE SECTION	FLD PALM SPRINGS/S COAST	RIVERSIDE	BUREAU OF LAND MGMT
27	0080S	0170E	027		ALL			ENTIRE SECTION	FLD PALM SPRINGS/S COAST	RIVERSIDE	BUREAU OF LAND MGMT
27	0080S	0170E	028		ALL			ENTIRE SECTION	FLD PALM SPRINGS/S COAST	RIVERSIDE	BUREAU OF LAND MGMT
27	0080S	0170E	029		MNR			SENWSW,NESWSW;	FLD PALM SPRINGS/S COAST	RIVERSIDE	BUREAU OF LAND MGMT
27	0080S	0170E	030		ALL			ENTIRE SECTION	FLD PALM SPRINGS/S COAST	RIVERSIDE	BUREAU OF LAND MGMT
27	0080S	0170E	031		MNR	02		SWNESE,SENESE;	FLD PALM SPRINGS/S COAST	RIVERSIDE	DEPT OF THE NAVY
27	0080S	0170E	031		MNR	01		NENESE,E2NWNESE;	FLD PALM SPRINGS/S COAST	RIVERSIDE	BUREAU OF LAND MGMT
27	0080S	0170E	031		MNR	02		SWNESE,SENESE;	FLD PALM SPRINGS/S COAST	RIVERSIDE	BUREAU OF LAND MGMT
27	0080S	0170E	031		FF	01		WITHIN LOT 11;	FLD PALM SPRINGS/S COAST	RIVERSIDE	DEPT OF THE NAVY
27	0080S	0170E	031		MNR	01		NENESE,E2NWNESE;	FLD PALM SPRINGS/S COAST	RIVERSIDE	DEPT OF THE NAVY
27	0080S	0170E	031		FF	01		WITHIN LOT 11;	FLD PALM SPRINGS/S COAST	RIVERSIDE	BUREAU OF LAND MGMT
27	0080S	0170E	031		FF	02		WITHIN LOT 18;	FLD PALM SPRINGS/S COAST	RIVERSIDE	BUREAU OF LAND MGMT
27	0080S	0170E	031		FF	02		WITHIN LOT 18;	FLD PALM SPRINGS/S COAST	RIVERSIDE	DEPT OF THE NAVY
27	0080S	0170E	032		ALIQ			NE,NW,SE;	FLD PALM SPRINGS/S COAST	RIVERSIDE	DEPT OF THE NAVY
27	0080S	0170E	032		ALIQ			NE,NW,SE;	FLD PALM SPRINGS/S COAST	RIVERSIDE	BUREAU OF LAND MGMT
27	0080S	0170E	034		ALL			ENTIRE SECTION	FLD PALM SPRINGS/S COAST	RIVERSIDE	BUREAU OF LAND MGMT
27	0080S	0170E	035		ALL			ENTIRE SECTION	FLD PALM SPRINGS/S COAST	RIVERSIDE	BUREAU OF LAND MGMT
27	0090S	0170E	001		MNR			NESWSE;	FLD EL CENTRO FIELD OFFICE	IMPERIAL	BUREAU OF LAND MGMT
27	0090S	0170E	001		FF	03		WITHIN NWSW;	EL CENTRO FIELD OFFICE	IMPERIAL	BUREAU OF LAND MGMT
27	0090S	0170E	001		FF	04		WITHIN NWSE;	EL CENTRO FIELD OFFICE	IMPERIAL	BUREAU OF LAND MGMT
27	0090S	0170E	001		FF	02		WITHIN E2 LOT 2 OF NW;	EL CENTRO FIELD OFFICE	IMPERIAL	BUREAU OF LAND MGMT
27	0090S	0170E	001		FF	01		W/I NW LOT 2 IN THE NWNE;	EL CENTRO FIELD OFFICE	IMPERIAL	BUREAU OF LAND MGMT
27	0090S	0170E	002		FF	02		W/I LOTS 1 AND 2 OF NW;	EL CENTRO FIELD OFFICE	IMPERIAL	BUREAU OF LAND MGMT

NO WARRANTY IS MADE BY BLM FOR USE OF THE DATA FOR PURPOSES NOT INTENDED BY BLM

Section 208 Permit - Confidential
DEPARTMENT OF THE INTERIOR
BUREAU OF LAND MANAGEMENT
CASE RECORDATION
(MASS) Serial Register Page

Run Date/Time: 7/22/2019 18:11 PM

Page 120 Of

Serial Number: CACA-- - 057064										
Mer	Twp	Rng	Sec	SType	Nr	Suff	Subdivision	District/ Field Office	County	Mgmt Agency
27	0090S	0170E	002	FF		03	WITHIN SW;	EL CENTRO FIELD OFFICE	IMPERIAL	BUREAU OF LAND MGMT
27	0090S	0170E	002	FF		01	WITHIN LOT 2 OF NE;	EL CENTRO FIELD OFFICE	IMPERIAL	BUREAU OF LAND MGMT
27	0090S	0170E	002	FF		04	WITHIN SE;	EL CENTRO FIELD OFFICE	IMPERIAL	BUREAU OF LAND MGMT
27	0090S	0170E	003	FF			S2 LOT 1 OF NW;	EL CENTRO FIELD OFFICE	IMPERIAL	BUREAU OF LAND MGMT
27	0090S	0170E	003	ALIQ			SW,SE;	EL CENTRO FIELD OFFICE	IMPERIAL	BUREAU OF LAND MGMT
27	0090S	0170E	004	ALL			ENTIRE SECTION	EL CENTRO FIELD OFFICE	IMPERIAL	BUREAU OF LAND MGMT
27	0090S	0170E	005	ALIQ		02	NESE,NWSE;	EL CENTRO FIELD OFFICE	IMPERIAL	BUREAU OF LAND MGMT
27	0090S	0170E	005	ALIQ		01	NWSW,SWSW;	EL CENTRO FIELD OFFICE	IMPERIAL	BUREAU OF LAND MGMT
27	0090S	0170E	006	ALIQ			SE;	EL CENTRO FIELD OFFICE	IMPERIAL	BUREAU OF LAND MGMT
27	0090S	0170E	006	FF		01	LOTS 1 AND 2 OF THE NE;	EL CENTRO FIELD OFFICE	IMPERIAL	DEPT OF THE NAVY
27	0090S	0170E	006	FF		01	LOTS 1 AND 2 OF THE NE;	EL CENTRO FIELD OFFICE	IMPERIAL	BUREAU OF LAND MGMT
27	0090S	0170E	006	FF		02	LOTS 1 AND 2 OF THE SW;	EL CENTRO FIELD OFFICE	IMPERIAL	DEPT OF THE NAVY
27	0090S	0170E	006	FF		02	LOTS 1 AND 2 OF THE SW;	EL CENTRO FIELD OFFICE	IMPERIAL	BUREAU OF LAND MGMT
27	0090S	0170E	007	ALIQ			SWNE,SENE,SWSE;	EL CENTRO FIELD OFFICE	IMPERIAL	BUREAU OF LAND MGMT
27	0090S	0170E	007	ALIQ			SESE;	EL CENTRO FIELD OFFICE	IMPERIAL	BUREAU OF LAND MGMT
27	0090S	0170E	007	FF		01	N2 LOTS 1 AND 2 OF NW;	EL CENTRO FIELD OFFICE	IMPERIAL	BUREAU OF LAND MGMT
27	0090S	0170E	007	FF		02	N2 LOTS 1 AND 2 OF SW;	EL CENTRO FIELD OFFICE	IMPERIAL	BUREAU OF LAND MGMT
27	0090S	0170E	008	ALL			ENTIRE SECTION	EL CENTRO FIELD OFFICE	IMPERIAL	BUREAU OF LAND MGMT
27	0090S	0170E	009	ALIQ		01	SWNE,SENE,SW;	EL CENTRO FIELD OFFICE	IMPERIAL	BUREAU OF LAND MGMT
27	0090S	0170E	009	ALIQ		02	NESE,SWSE,SESE;	EL CENTRO FIELD OFFICE	IMPERIAL	BUREAU OF LAND MGMT
27	0090S	0170E	010	ALL			ENTIRE SECTION	EL CENTRO FIELD OFFICE	IMPERIAL	BUREAU OF LAND MGMT
27	0090S	0170E	011	ALL			ENTIRE SECTION	EL CENTRO FIELD OFFICE	IMPERIAL	BUREAU OF LAND MGMT
27	0090S	0170E	012	ALL			ENTIRE SECTION	EL CENTRO FIELD OFFICE	IMPERIAL	BUREAU OF LAND MGMT
27	0090S	0170E	013	ALIQ			NE,SWSW,SESW;	EL CENTRO FIELD OFFICE	IMPERIAL	BUREAU OF LAND MGMT
27	0090S	0170E	014	ALL			ENTIRE SECTION	EL CENTRO FIELD OFFICE	IMPERIAL	BUREAU OF LAND MGMT
27	0090S	0170E	015	ALIQ			SENW;	EL CENTRO FIELD OFFICE	IMPERIAL	BUREAU OF LAND MGMT
27	0090S	0170E	016	ALL			ENTIRE SECTION	EL CENTRO FIELD OFFICE	IMPERIAL	BUREAU OF LAND MGMT
27	0090S	0170E	017	ALIQ		01	SWNW,SENW;	EL CENTRO FIELD OFFICE	IMPERIAL	BUREAU OF LAND MGMT
27	0090S	0170E	017	ALIQ		02	NESE,NWSE;	EL CENTRO FIELD OFFICE	IMPERIAL	BUREAU OF LAND MGMT
27	0090S	0170E	018	ALL			ENTIRE SECTION	EL CENTRO FIELD OFFICE	IMPERIAL	BUREAU OF LAND MGMT
27	0090S	0170E	019	FF			N2 LOT 1 OF THE NW;	EL CENTRO FIELD OFFICE	IMPERIAL	BUREAU OF LAND MGMT
27	0090S	0170E	020	ALIQ			NE,NW,NESW,SE;	EL CENTRO FIELD OFFICE	IMPERIAL	BUREAU OF LAND MGMT
27	0090S	0170E	020	MNR			N2NWSW,NESESW;	EL CENTRO FIELD OFFICE	IMPERIAL	BUREAU OF LAND MGMT
27	0090S	0170E	021	ALL			ENTIRE SECTION	EL CENTRO FIELD OFFICE	IMPERIAL	BUREAU OF LAND MGMT
27	0090S	0170E	022	ALL			ENTIRE SECTION	EL CENTRO FIELD OFFICE	IMPERIAL	BUREAU OF LAND MGMT
27	0090S	0170E	024	ALL			ENTIRE SECTION	EL CENTRO FIELD OFFICE	IMPERIAL	BUREAU OF LAND MGMT
27	0090S	0170E	025	MNR			E2SWNE;	EL CENTRO FIELD OFFICE	IMPERIAL	BUREAU OF LAND MGMT
27	0090S	0170E	025	ALIQ		01	NENE,NWNE;	EL CENTRO FIELD OFFICE	IMPERIAL	BUREAU OF LAND MGMT
27	0090S	0170E	025	ALIQ		02	NENW,SENW;	EL CENTRO FIELD OFFICE	IMPERIAL	BUREAU OF LAND MGMT

NO WARRANTY IS MADE BY BLM FOR USE OF THE DATA FOR PURPOSES NOT INTENDED BY BLM

Section 202 of the California
DEPARTMENT OF THE INTERIOR
BUREAU OF LAND MANAGEMENT
CASE RECORDATION
(MASS) Serial Register Page

Run Date/Time: 7/22/2019 18:11 PM

Page 121 Of

								Serial Number: CACA-- - 057064		
Mer	Twp	Rng	Sec	SType	Nr	Suff	Subdivision	District/ Field Office	County	Mgmt Agency
27	0090S	0170E	028	ALIQ			NWNE,NW;	EL CENTRO FIELD OFFICE	IMPERIAL	BUREAU OF LAND MGMT
27	0060S	0180E	031	FF			WITHIN;	PALM SPRINGS/S COAST FLD	RIVERSIDE	BUREAU OF LAND MGMT
27	0070S	0180E	001	ALIQ			S2SW,S2SE;	PALM SPRINGS/S COAST FLD	RIVERSIDE	BUREAU OF LAND MGMT
27	0070S	0180E	002	ALL			ENTIRE SECTION	PALM SPRINGS/S COAST FLD	RIVERSIDE	BUREAU OF LAND MGMT
27	0070S	0180E	003	ALL			ENTIRE SECTION	PALM SPRINGS/S COAST FLD	RIVERSIDE	BUREAU OF LAND MGMT
27	0070S	0180E	004	ALL			ENTIRE SECTION	PALM SPRINGS/S COAST FLD	RIVERSIDE	BUREAU OF LAND MGMT
27	0070S	0180E	005	ALL			ENTIRE SECTION	PALM SPRINGS/S COAST FLD	RIVERSIDE	BUREAU OF LAND MGMT
27	0070S	0180E	006	ALL			ENTIRE SECTION	PALM SPRINGS/S COAST FLD	RIVERSIDE	BUREAU OF LAND MGMT
27	0070S	0180E	007	ALL			ENTIRE SECTION	PALM SPRINGS/S COAST FLD	RIVERSIDE	BUREAU OF LAND MGMT
27	0070S	0180E	008	ALL			ENTIRE SECTION	PALM SPRINGS/S COAST FLD	RIVERSIDE	BUREAU OF LAND MGMT
27	0070S	0180E	009	ALL			ENTIRE SECTION	PALM SPRINGS/S COAST FLD	RIVERSIDE	BUREAU OF LAND MGMT
27	0070S	0180E	010	ALL			ENTIRE SECTION	PALM SPRINGS/S COAST FLD	RIVERSIDE	BUREAU OF LAND MGMT
27	0070S	0180E	011	ALL			ENTIRE SECTION	PALM SPRINGS/S COAST FLD	RIVERSIDE	BUREAU OF LAND MGMT
27	0070S	0180E	012	ALIQ			S2;	PALM SPRINGS/S COAST FLD	RIVERSIDE	BUREAU OF LAND MGMT
27	0070S	0180E	013	ALL			ENTIRE SECTION	PALM SPRINGS/S COAST FLD	RIVERSIDE	BUREAU OF LAND MGMT
27	0070S	0180E	014	ALL			ENTIRE SECTION	PALM SPRINGS/S COAST FLD	RIVERSIDE	BUREAU OF LAND MGMT
27	0070S	0180E	015	ALIQ			S2SW,S2SE;	PALM SPRINGS/S COAST FLD	RIVERSIDE	BUREAU OF LAND MGMT
27	0070S	0180E	017	ALL			ENTIRE SECTION	PALM SPRINGS/S COAST FLD	RIVERSIDE	BUREAU OF LAND MGMT
27	0070S	0180E	018	ALL			ENTIRE SECTION	PALM SPRINGS/S COAST FLD	RIVERSIDE	BUREAU OF LAND MGMT
27	0070S	0180E	019	ALL			ENTIRE SECTION	PALM SPRINGS/S COAST FLD	RIVERSIDE	BUREAU OF LAND MGMT
27	0070S	0180E	020	ALL			ENTIRE SECTION	PALM SPRINGS/S COAST FLD	RIVERSIDE	BUREAU OF LAND MGMT
27	0070S	0180E	021	ALL			ENTIRE SECTION	PALM SPRINGS/S COAST FLD	RIVERSIDE	BUREAU OF LAND MGMT
27	0070S	0180E	022	ALL			ENTIRE SECTION	PALM SPRINGS/S COAST FLD	RIVERSIDE	BUREAU OF LAND MGMT
27	0070S	0180E	023	ALL			ENTIRE SECTION	PALM SPRINGS/S COAST FLD	RIVERSIDE	BUREAU OF LAND MGMT
27	0070S	0180E	024	ALL			ENTIRE SECTION	PALM SPRINGS/S COAST FLD	RIVERSIDE	BUREAU OF LAND MGMT
27	0070S	0180E	025	ALL			ENTIRE SECTION	PALM SPRINGS/S COAST FLD	RIVERSIDE	BUREAU OF LAND MGMT
27	0070S	0180E	026	ALL			ENTIRE SECTION	PALM SPRINGS/S COAST FLD	RIVERSIDE	BUREAU OF LAND MGMT
27	0070S	0180E	027	ALL			ENTIRE SECTION	PALM SPRINGS/S COAST FLD	RIVERSIDE	BUREAU OF LAND MGMT
27	0070S	0180E	028	ALL			ENTIRE SECTION	PALM SPRINGS/S COAST FLD	RIVERSIDE	BUREAU OF LAND MGMT
27	0070S	0180E	029	ALL			ENTIRE SECTION	PALM SPRINGS/S COAST FLD	RIVERSIDE	BUREAU OF LAND MGMT
27	0070S	0180E	030	ALL			ENTIRE SECTION	PALM SPRINGS/S COAST FLD	RIVERSIDE	BUREAU OF LAND MGMT
27	0070S	0180E	031	ALL			ENTIRE SECTION	PALM SPRINGS/S COAST FLD	RIVERSIDE	BUREAU OF LAND MGMT
27	0070S	0180E	032	ALL			ENTIRE SECTION	PALM SPRINGS/S COAST FLD	RIVERSIDE	BUREAU OF LAND MGMT
27	0070S	0180E	033	ALL			ENTIRE SECTION	PALM SPRINGS/S COAST FLD	RIVERSIDE	BUREAU OF LAND MGMT
27	0070S	0180E	034	ALL			ENTIRE SECTION	PALM SPRINGS/S COAST FLD	RIVERSIDE	BUREAU OF LAND MGMT
27	0070S	0180E	035	ALL			ENTIRE SECTION	PALM SPRINGS/S COAST FLD	RIVERSIDE	BUREAU OF LAND MGMT
27	0080S	0180E	001	FF			WITHIN;	PALM SPRINGS/S COAST FLD	RIVERSIDE	BUREAU OF LAND MGMT
27	0080S	0180E	002	ALL			ENTIRE SECTION	PALM SPRINGS/S COAST FLD	RIVERSIDE	BUREAU OF LAND MGMT
27	0080S	0180E	003	ALL			ENTIRE SECTION	PALM SPRINGS/S COAST FLD	RIVERSIDE	BUREAU OF LAND MGMT

NO WARRANTY IS MADE BY BLM FOR USE OF THE DATA FOR PURPOSES NOT INTENDED BY BLM

Section 208 Planning Office Report
DEPARTMENT OF THE INTERIOR
BUREAU OF LAND MANAGEMENT
CASE RECORDATION
(MASS) Serial Register Page

Run Date/Time: 7/22/2019 18:11 PM

Page 122 Of

Serial Number: CACA-- - 057064										
Mer	Twp	Rng	Sec	SType	Nr	Suff	Subdivision	District/ Field Office	County	Mgmt Agency
27	0080S	0180E	004	ALL			ENTIRE SECTION	PALM SPRINGS/S COAST	RIVERSIDE	BUREAU OF LAND MGMT
27	0080S	0180E	005	ALL			ENTIRE SECTION	FLD PALM SPRINGS/S COAST	RIVERSIDE	BUREAU OF LAND MGMT
27	0080S	0180E	006	ALL			ENTIRE SECTION	FLD PALM SPRINGS/S COAST	RIVERSIDE	BUREAU OF LAND MGMT
27	0080S	0180E	007	ALL			ENTIRE SECTION	FLD PALM SPRINGS/S COAST	RIVERSIDE	BUREAU OF LAND MGMT
27	0080S	0180E	008	ALL			ENTIRE SECTION	FLD PALM SPRINGS/S COAST	RIVERSIDE	BUREAU OF LAND MGMT
27	0080S	0180E	009	ALL			ENTIRE SECTION	FLD PALM SPRINGS/S COAST	RIVERSIDE	BUREAU OF LAND MGMT
27	0080S	0180E	010	FF			WITHIN;	FLD PALM SPRINGS/S COAST	RIVERSIDE	BUREAU OF LAND MGMT
27	0080S	0180E	011	FF			WITHIN;	FLD PALM SPRINGS/S COAST	RIVERSIDE	BUREAU OF LAND MGMT
27	0080S	0180E	012	FF			WITHIN;	FLD PALM SPRINGS/S COAST	RIVERSIDE	BUREAU OF LAND MGMT
27	0080S	0180E	015	FF			WITHIN;	FLD PALM SPRINGS/S COAST	RIVERSIDE	BUREAU OF LAND MGMT
27	0080S	0180E	017	ALL			ENTIRE SECTION	FLD PALM SPRINGS/S COAST	RIVERSIDE	BUREAU OF LAND MGMT
27	0080S	0180E	018	ALL			ENTIRE SECTION	FLD PALM SPRINGS/S COAST	RIVERSIDE	BUREAU OF LAND MGMT
27	0080S	0180E	019	FF			WITHIN;	FLD PALM SPRINGS/S COAST	RIVERSIDE	BUREAU OF LAND MGMT
27	0080S	0180E	020	FF			WITHIN;	FLD PALM SPRINGS/S COAST	RIVERSIDE	BUREAU OF LAND MGMT
27	0080S	0180E	025	FF			WITHIN;	FLD PALM SPRINGS/S COAST	RIVERSIDE	BUREAU OF LAND MGMT
27	0080S	0180E	026	FF			WITHIN;	FLD PALM SPRINGS/S COAST	RIVERSIDE	BUREAU OF LAND MGMT
27	0080S	0180E	027	FF			WITHIN;	FLD PALM SPRINGS/S COAST	RIVERSIDE	BUREAU OF LAND MGMT
27	0080S	0180E	030	FF			WITHIN;	FLD PALM SPRINGS/S COAST	RIVERSIDE	BUREAU OF LAND MGMT
27	0080S	0180E	031	FF			WITHIN;	FLD PALM SPRINGS/S COAST	RIVERSIDE	BUREAU OF LAND MGMT
27	0080S	0180E	034	FF			WITHIN;	FLD PALM SPRINGS/S COAST	RIVERSIDE	BUREAU OF LAND MGMT
27	0080S	0180E	035	FF			WITHIN;	FLD PALM SPRINGS/S COAST	RIVERSIDE	BUREAU OF LAND MGMT
27	0080S	0180E	036	ALL			ENTIRE SECTION	FLD PALM SPRINGS/S COAST	RIVERSIDE	BUREAU OF LAND MGMT
27	0090S	0180E	002	ALL			ENTIRE SECTION	EL CENTRO FIELD OFFICE	IMPERIAL	BUREAU OF LAND MGMT
27	0090S	0180E	003	FF			WITHIN NE OF LOT 14;	EL CENTRO FIELD OFFICE	IMPERIAL	BUREAU OF LAND MGMT
27	0090S	0180E	003	FF			WITHIN NE OF LOT 14;	EL CENTRO FIELD OFFICE	IMPERIAL	PRIVATE LANDS
27	0090S	0180E	004	FF		02	WITHIN SW;	EL CENTRO FIELD OFFICE	IMPERIAL	BUREAU OF LAND MGMT
27	0090S	0180E	004	FF		01	WITHIN LOT 11;	EL CENTRO FIELD OFFICE	IMPERIAL	BUREAU OF LAND MGMT
27	0090S	0180E	004	FF		03	WITHIN SE;	EL CENTRO FIELD OFFICE	IMPERIAL	BUREAU OF LAND MGMT
27	0090S	0180E	005	FF			WITHIN NWSWSE;	EL CENTRO FIELD OFFICE	IMPERIAL	PRIVATE LANDS
27	0090S	0180E	005	FF			WITHIN NWSWSE;	EL CENTRO FIELD OFFICE	IMPERIAL	BUREAU OF LAND MGMT
27	0090S	0180E	006	FF		02	WITHIN SE;	EL CENTRO FIELD OFFICE	IMPERIAL	BUREAU OF LAND MGMT
27	0090S	0180E	006	FF		01	WITHIN LOTS 18-23;	EL CENTRO FIELD OFFICE	IMPERIAL	BUREAU OF LAND MGMT
27	0090S	0180E	007	FF			NENW OF LOT 5;	EL CENTRO FIELD OFFICE	IMPERIAL	BUREAU OF LAND MGMT
27	0090S	0180E	007	FF			NENW OF LOT 5;	EL CENTRO FIELD OFFICE	IMPERIAL	PRIVATE LANDS
27	0090S	0180E	008	ALL			ENTIRE SECTION	EL CENTRO FIELD OFFICE	IMPERIAL	BUREAU OF LAND MGMT
27	0090S	0180E	010	ALL			ENTIRE SECTION	EL CENTRO FIELD OFFICE	IMPERIAL	BUREAU OF LAND MGMT
27	0090S	0180E	012	ALL			ENTIRE SECTION	EL CENTRO FIELD OFFICE	IMPERIAL	BUREAU OF LAND MGMT
27	0090S	0180E	014	ALL			ENTIRE SECTION	EL CENTRO FIELD OFFICE	IMPERIAL	BUREAU OF LAND MGMT
27	0090S	0180E	015	MNR			NWSESWNE;	EL CENTRO FIELD OFFICE	IMPERIAL	BUREAU OF LAND MGMT

NO WARRANTY IS MADE BY BLM FOR USE OF THE DATA FOR PURPOSES NOT INTENDED BY BLM

Section 209 Permit Office Report
DEPARTMENT OF THE INTERIOR
BUREAU OF LAND MANAGEMENT
CASE RECORDATION
(MASS) Serial Register Page

Run Date/Time: 7/22/2019 18:11 PM

Page 123 Of

Serial Number: CACA-- - 057064											
Mer	Twp	Rng	Sec	S	Type	Nr	Suff	Subdivision	District/ Field Office	County	Mgmt Agency
27	0090S	0180E	016	ALL				ENTIRE SECTION	EL CENTRO FIELD OFFICE	IMPERIAL	BUREAU OF LAND MGMT
27	0090S	0180E	018	ALL				ENTIRE SECTION	EL CENTRO FIELD OFFICE	IMPERIAL	BUREAU OF LAND MGMT
27	0090S	0180E	019	LOTS				5,6,11,12;	EL CENTRO FIELD OFFICE	IMPERIAL	BUREAU OF LAND MGMT
27	0090S	0180E	019	MNR				S2NWNE,SWNESE;	EL CENTRO FIELD OFFICE	IMPERIAL	BUREAU OF LAND MGMT
27	0090S	0180E	019	MNR				S2NWNE,SWNESE;	EL CENTRO FIELD OFFICE	IMPERIAL	PRIVATE LANDS
27	0090S	0180E	020	ALL				ENTIRE SECTION	EL CENTRO FIELD OFFICE	IMPERIAL	BUREAU OF LAND MGMT
27	0090S	0180E	021	ALIQ				NESW;	BISHOP FIELD OFFICE	IMPERIAL	BUREAU OF LAND MGMT
27	0090S	0180E	021	MNR		01		SESWNW,NWSESW;	BISHOP FIELD OFFICE	IMPERIAL	BUREAU OF LAND MGMT
27	0090S	0180E	021	MNR		01		SESWNW,NWSESW;	EL CENTRO FIELD OFFICE	IMPERIAL	PRIVATE LANDS
27	0090S	0180E	021	MNR		02		SWNESE,SWNWSE;	EL CENTRO FIELD OFFICE	IMPERIAL	PRIVATE LANDS
27	0090S	0180E	021	ALIQ				NESW;	BISHOP FIELD OFFICE	IMPERIAL	PRIVATE LANDS
27	0090S	0180E	021	ALIQ				NESW;	EL CENTRO FIELD OFFICE	IMPERIAL	BUREAU OF LAND MGMT
27	0090S	0180E	021	MNR		02		SWNESE,SWNWSE;	EL CENTRO FIELD OFFICE	IMPERIAL	BUREAU OF LAND MGMT
27	0090S	0180E	021	ALIQ				NESW;	EL CENTRO FIELD OFFICE	IMPERIAL	PRIVATE LANDS
27	0090S	0180E	021	MNR		02		SWNESE,SWNWSE;	BISHOP FIELD OFFICE	IMPERIAL	PRIVATE LANDS
27	0090S	0180E	021	MNR		01		SESWNW,NWSESW;	EL CENTRO FIELD OFFICE	IMPERIAL	BUREAU OF LAND MGMT
27	0090S	0180E	021	MNR		02		SWNESE,SWNWSE;	BISHOP FIELD OFFICE	IMPERIAL	BUREAU OF LAND MGMT
27	0090S	0180E	021	MNR		01		SESWNW,NWSESW;	BISHOP FIELD OFFICE	IMPERIAL	PRIVATE LANDS
27	0090S	0180E	022	ALL				ENTIRE SECTION	EL CENTRO FIELD OFFICE	IMPERIAL	BUREAU OF LAND MGMT
27	0090S	0180E	024	ALL				ENTIRE SECTION	EL CENTRO FIELD OFFICE	IMPERIAL	BUREAU OF LAND MGMT
27	0090S	0180E	026	ALL				ENTIRE SECTION	EL CENTRO FIELD OFFICE	IMPERIAL	BUREAU OF LAND MGMT
27	0090S	0180E	028	ALL				ENTIRE SECTION	EL CENTRO FIELD OFFICE	IMPERIAL	BUREAU OF LAND MGMT
27	0090S	0180E	030	ALL				ENTIRE SECTION	EL CENTRO FIELD OFFICE	IMPERIAL	BUREAU OF LAND MGMT
27	0090S	0180E	032	ALL				ENTIRE SECTION	EL CENTRO FIELD OFFICE	IMPERIAL	BUREAU OF LAND MGMT
27	0090S	0180E	034	ALL				ENTIRE SECTION	EL CENTRO FIELD OFFICE	IMPERIAL	BUREAU OF LAND MGMT
27	0100S	0180E	002	ALL				ENTIRE SECTION	EL CENTRO FIELD OFFICE	IMPERIAL	BUREAU OF LAND MGMT
27	0100S	0180E	004	ALL				ENTIRE SECTION	EL CENTRO FIELD OFFICE	IMPERIAL	BUREAU OF LAND MGMT
27	0100S	0180E	005	FF		01		S2 LOT 9;	EL CENTRO FIELD OFFICE	IMPERIAL	BUREAU OF LAND MGMT
27	0100S	0180E	005	FF		02		S2 LOT 10;	EL CENTRO FIELD OFFICE	IMPERIAL	BUREAU OF LAND MGMT
27	0100S	0180E	010	ALL				ENTIRE SECTION	EL CENTRO FIELD OFFICE	IMPERIAL	BUREAU OF LAND MGMT
27	0100S	0180E	012	ALL				ENTIRE SECTION	EL CENTRO FIELD OFFICE	IMPERIAL	BUREAU OF LAND MGMT
27	0100S	0180E	014	ALL				ENTIRE SECTION	EL CENTRO FIELD OFFICE	IMPERIAL	BUREAU OF LAND MGMT
27	0100S	0180E	024	ALL				ENTIRE SECTION	EL CENTRO FIELD OFFICE	IMPERIAL	BUREAU OF LAND MGMT
27	0130S	0180E	023	FF				WITHIN SESE;	CALIFORNIA DESERT	IMPERIAL	BUREAU OF LAND MGMT
27	0130S	0180E	024	FF				WITHIN;	DISTRIC CALIFORNIA DESERT	IMPERIAL	BUREAU OF LAND MGMT
27	0130S	0180E	025	FF				WITHIN;	DISTRIC CALIFORNIA DESERT	IMPERIAL	BUREAU OF LAND MGMT
27	0130S	0180E	026	FF				WITHIN;	DISTRIC CALIFORNIA DESERT	IMPERIAL	BUREAU OF LAND MGMT
27	0140S	0180E	001	FF				WITHIN;	EL CENTRO FIELD OFFICE	IMPERIAL	BUREAU OF LAND MGMT
27	0070S	0190E	001	ALIQ				W2;	PALM SPRINGS/S COAST	RIVERSIDE	BUREAU OF LAND MGMT
									FLD		

NO WARRANTY IS MADE BY BLM FOR USE OF THE DATA FOR PURPOSES NOT INTENDED BY BLM

Section 208
DEPARTMENT OF THE INTERIOR
BUREAU OF LAND MANAGEMENT
CASE RECORDATION
(MASS) Serial Register Page

Run Date/Time: 7/22/2019 18:11 PM

Page 124 Of

								Serial Number: CACA-- - 057064		
Mer	Twp	Rng	Sec	SType	Nr	Suff	Subdivision	District/ Field Office	County	Mgmt Agency
27	0070S	0190E	002	FF	02		W2 LOT 2 OF NE;	PALM SPRINGS/S COAST FLD	RIVERSIDE	BUREAU OF LAND MGMT
27	0070S	0190E	002	ALIQ			S2;	PALM SPRINGS/S COAST FLD	RIVERSIDE	BUREAU OF LAND MGMT
27	0070S	0190E	002	FF	03		LOT 1 AND 2 OF NW;	PALM SPRINGS/S COAST FLD	RIVERSIDE	BUREAU OF LAND MGMT
27	0070S	0190E	002	FF	01		LOT 1 OF NE;	PALM SPRINGS/S COAST FLD	RIVERSIDE	BUREAU OF LAND MGMT
27	0070S	0190E	003	ALL			ENTIRE SECTION	PALM SPRINGS/S COAST FLD	RIVERSIDE	BUREAU OF LAND MGMT
27	0070S	0190E	004	ALL			ENTIRE SECTION	PALM SPRINGS/S COAST FLD	RIVERSIDE	BUREAU OF LAND MGMT
27	0070S	0190E	006	ALL			ENTIRE SECTION	PALM SPRINGS/S COAST FLD	RIVERSIDE	BUREAU OF LAND MGMT
27	0070S	0190E	007	ALL			ENTIRE SECTION	PALM SPRINGS/S COAST FLD	RIVERSIDE	BUREAU OF LAND MGMT
27	0070S	0190E	008	ALL			ENTIRE SECTION	PALM SPRINGS/S COAST FLD	RIVERSIDE	BUREAU OF LAND MGMT
27	0070S	0190E	009	ALIQ			E2,E2SW,SWSW;	PALM SPRINGS/S COAST FLD	RIVERSIDE	BUREAU OF LAND MGMT
27	0070S	0190E	010	ALL			ENTIRE SECTION	PALM SPRINGS/S COAST FLD	RIVERSIDE	BUREAU OF LAND MGMT
27	0070S	0190E	011	ALL			ENTIRE SECTION	PALM SPRINGS/S COAST FLD	RIVERSIDE	BUREAU OF LAND MGMT
27	0070S	0190E	012	ALL			ENTIRE SECTION	PALM SPRINGS/S COAST FLD	RIVERSIDE	BUREAU OF LAND MGMT
27	0070S	0190E	013	ALL			ENTIRE SECTION	PALM SPRINGS/S COAST FLD	RIVERSIDE	BUREAU OF LAND MGMT
27	0070S	0190E	014	ALL			ENTIRE SECTION	PALM SPRINGS/S COAST FLD	RIVERSIDE	BUREAU OF LAND MGMT
27	0070S	0190E	015	ALL			ENTIRE SECTION	PALM SPRINGS/S COAST FLD	RIVERSIDE	BUREAU OF LAND MGMT
27	0070S	0190E	017	ALIQ			NE,SW;	PALM SPRINGS/S COAST FLD	RIVERSIDE	BUREAU OF LAND MGMT
27	0070S	0190E	018	ALL			ENTIRE SECTION	PALM SPRINGS/S COAST FLD	RIVERSIDE	BUREAU OF LAND MGMT
27	0070S	0190E	019	ALL			ENTIRE SECTION	PALM SPRINGS/S COAST FLD	RIVERSIDE	BUREAU OF LAND MGMT
27	0070S	0190E	020	ALL			ENTIRE SECTION	PALM SPRINGS/S COAST FLD	RIVERSIDE	BUREAU OF LAND MGMT
27	0070S	0190E	021	ALL			ENTIRE SECTION	PALM SPRINGS/S COAST FLD	RIVERSIDE	BUREAU OF LAND MGMT
27	0070S	0190E	022	ALL			ENTIRE SECTION	PALM SPRINGS/S COAST FLD	RIVERSIDE	BUREAU OF LAND MGMT
27	0070S	0190E	023	ALL			ENTIRE SECTION	PALM SPRINGS/S COAST FLD	RIVERSIDE	BUREAU OF LAND MGMT
27	0070S	0190E	024	ALL			ENTIRE SECTION	PALM SPRINGS/S COAST FLD	RIVERSIDE	BUREAU OF LAND MGMT
27	0070S	0190E	025	ALL			ENTIRE SECTION	PALM SPRINGS/S COAST FLD	RIVERSIDE	BUREAU OF LAND MGMT
27	0070S	0190E	026	FF			WITHIN;	PALM SPRINGS/S COAST FLD	RIVERSIDE	BUREAU OF LAND MGMT
27	0070S	0190E	027	FF			WITHIN;	PALM SPRINGS/S COAST FLD	RIVERSIDE	BUREAU OF LAND MGMT
27	0070S	0190E	029	FF			WITHIN;	PALM SPRINGS/S COAST FLD	RIVERSIDE	BUREAU OF LAND MGMT
27	0070S	0190E	030	ALL			ENTIRE SECTION	PALM SPRINGS/S COAST FLD	RIVERSIDE	BUREAU OF LAND MGMT
27	0070S	0190E	031	FF			WITHIN;	PALM SPRINGS/S COAST FLD	RIVERSIDE	BUREAU OF LAND MGMT
27	0070S	0190E	035	FF			WITHIN;	PALM SPRINGS/S COAST FLD	RIVERSIDE	BUREAU OF LAND MGMT
27	0080S	0190E	001	ALL			ENTIRE SECTION	PALM SPRINGS/S COAST FLD	RIVERSIDE	BUREAU OF LAND MGMT
27	0080S	0190E	002	FF			WITHIN;	PALM SPRINGS/S COAST FLD	RIVERSIDE	BUREAU OF LAND MGMT
27	0080S	0190E	003	FF			WITHIN;	PALM SPRINGS/S COAST FLD	RIVERSIDE	BUREAU OF LAND MGMT
27	0080S	0190E	006	FF			WITHIN;	PALM SPRINGS/S COAST FLD	RIVERSIDE	BUREAU OF LAND MGMT
27	0080S	0190E	011	FF			WITHIN;	PALM SPRINGS/S COAST FLD	RIVERSIDE	BUREAU OF LAND MGMT
27	0080S	0190E	012	ALL			ENTIRE SECTION	PALM SPRINGS/S COAST FLD	RIVERSIDE	BUREAU OF LAND MGMT
27	0080S	0190E	013	ALL			ENTIRE SECTION	PALM SPRINGS/S COAST FLD	RIVERSIDE	BUREAU OF LAND MGMT
27	0080S	0190E	014	FF			WITHIN;	PALM SPRINGS/S COAST FLD	RIVERSIDE	BUREAU OF LAND MGMT

NO WARRANTY IS MADE BY BLM FOR USE OF THE DATA FOR PURPOSES NOT INTENDED BY BLM

Section 208 Permit - Conditional
DEPARTMENT OF THE INTERIOR
BUREAU OF LAND MANAGEMENT
CASE RECORDATION
(MASS) Serial Register Page

Run Date/Time: 7/22/2019 18:11 PM

Page 125 Of

Serial Number: CACA-- - 057064										
Mer	Twp	Rng	Sec	SType	Nr	Suff	Subdivision	District/ Field Office	County	Mgmt Agency
27	0080S	0190E	022	FF			WITHIN;	PALM SPRINGS/S COAST FLD	RIVERSIDE	BUREAU OF LAND MGMT
27	0080S	0190E	023	FF			WITHIN;	PALM SPRINGS/S COAST FLD	RIVERSIDE	BUREAU OF LAND MGMT
27	0080S	0190E	024	ALL			ENTIRE SECTION	PALM SPRINGS/S COAST FLD	RIVERSIDE	BUREAU OF LAND MGMT
27	0080S	0190E	025	ALL			ENTIRE SECTION	PALM SPRINGS/S COAST FLD	RIVERSIDE	BUREAU OF LAND MGMT
27	0080S	0190E	026	ALL			ENTIRE SECTION	PALM SPRINGS/S COAST FLD	RIVERSIDE	BUREAU OF LAND MGMT
27	0080S	0190E	027	FF			WITHIN;	PALM SPRINGS/S COAST FLD	RIVERSIDE	BUREAU OF LAND MGMT
27	0080S	0190E	028	FF			WITHIN;	PALM SPRINGS/S COAST FLD	RIVERSIDE	BUREAU OF LAND MGMT
27	0080S	0190E	029	FF			WITHIN;	PALM SPRINGS/S COAST FLD	RIVERSIDE	BUREAU OF LAND MGMT
27	0080S	0190E	030	FF			WITHIN;	PALM SPRINGS/S COAST FLD	RIVERSIDE	BUREAU OF LAND MGMT
27	0080S	0190E	031	FF			WITHIN;	PALM SPRINGS/S COAST FLD	RIVERSIDE	BUREAU OF LAND MGMT
27	0080S	0190E	032	FF			WITHIN;	PALM SPRINGS/S COAST FLD	RIVERSIDE	BUREAU OF LAND MGMT
27	0080S	0190E	033	ALL			ENTIRE SECTION	PALM SPRINGS/S COAST FLD	RIVERSIDE	BUREAU OF LAND MGMT
27	0080S	0190E	034	ALL			ENTIRE SECTION	PALM SPRINGS/S COAST FLD	RIVERSIDE	BUREAU OF LAND MGMT
27	0080S	0190E	035	ALL			ENTIRE SECTION	PALM SPRINGS/S COAST FLD	RIVERSIDE	BUREAU OF LAND MGMT
27	0090S	0190E	001	ALL			ENTIRE SECTION	EL CENTRO FIELD OFFICE	IMPERIAL	BUREAU OF LAND MGMT
27	0090S	0190E	002	ALL			ENTIRE SECTION	EL CENTRO FIELD OFFICE	IMPERIAL	BUREAU OF LAND MGMT
27	0090S	0190E	004	ALL			ENTIRE SECTION	EL CENTRO FIELD OFFICE	IMPERIAL	BUREAU OF LAND MGMT
27	0090S	0190E	006	ALL			ENTIRE SECTION	EL CENTRO FIELD OFFICE	IMPERIAL	BUREAU OF LAND MGMT
27	0090S	0190E	008	ALL			ENTIRE SECTION	EL CENTRO FIELD OFFICE	IMPERIAL	BUREAU OF LAND MGMT
27	0090S	0190E	010	ALL			ENTIRE SECTION	EL CENTRO FIELD OFFICE	IMPERIAL	BUREAU OF LAND MGMT
27	0090S	0190E	011	ALL			ENTIRE SECTION	EL CENTRO FIELD OFFICE	IMPERIAL	BUREAU OF LAND MGMT
27	0090S	0190E	012	ALL			ENTIRE SECTION	EL CENTRO FIELD OFFICE	IMPERIAL	BUREAU OF LAND MGMT
27	0090S	0190E	014	ALL			ENTIRE SECTION	EL CENTRO FIELD OFFICE	IMPERIAL	BUREAU OF LAND MGMT
27	0090S	0190E	018	ALL			ENTIRE SECTION	EL CENTRO FIELD OFFICE	IMPERIAL	BUREAU OF LAND MGMT
27	0090S	0190E	020	ALL			ENTIRE SECTION	EL CENTRO FIELD OFFICE	IMPERIAL	BUREAU OF LAND MGMT
27	0090S	0190E	021	ALL			ENTIRE SECTION	EL CENTRO FIELD OFFICE	IMPERIAL	BUREAU OF LAND MGMT
27	0090S	0190E	022	ALL			ENTIRE SECTION	EL CENTRO FIELD OFFICE	IMPERIAL	BUREAU OF LAND MGMT
27	0090S	0190E	024	FF			WITHIN;	EL CENTRO FIELD OFFICE	IMPERIAL	BUREAU OF LAND MGMT
27	0090S	0190E	026	ALL			ENTIRE SECTION	EL CENTRO FIELD OFFICE	IMPERIAL	BUREAU OF LAND MGMT
27	0090S	0190E	028	ALL			ENTIRE SECTION	EL CENTRO FIELD OFFICE	IMPERIAL	BUREAU OF LAND MGMT
27	0090S	0190E	030	ALL			ENTIRE SECTION	EL CENTRO FIELD OFFICE	IMPERIAL	BUREAU OF LAND MGMT
27	0090S	0190E	031	ALIQ			NE,NWSE;	EL CENTRO FIELD OFFICE	IMPERIAL	BUREAU OF LAND MGMT
27	0090S	0190E	032	ALL			ENTIRE SECTION	EL CENTRO FIELD OFFICE	IMPERIAL	BUREAU OF LAND MGMT
27	0090S	0190E	034	ALL			ENTIRE SECTION	EL CENTRO FIELD OFFICE	IMPERIAL	BUREAU OF LAND MGMT
27	0100S	0190E	002	ALL			ENTIRE SECTION	EL CENTRO FIELD OFFICE	IMPERIAL	BUREAU OF LAND MGMT
27	0100S	0190E	004	ALL			ENTIRE SECTION	EL CENTRO FIELD OFFICE	IMPERIAL	BUREAU OF LAND MGMT
27	0100S	0190E	006	ALL			ENTIRE SECTION	EL CENTRO FIELD OFFICE	IMPERIAL	BUREAU OF LAND MGMT
27	0100S	0190E	007	ALIQ			NESE,SESE;	EL CENTRO FIELD OFFICE	IMPERIAL	BUREAU OF LAND MGMT
27	0100S	0190E	008	ALL			ENTIRE SECTION	EL CENTRO FIELD OFFICE	IMPERIAL	BUREAU OF LAND MGMT

NO WARRANTY IS MADE BY BLM FOR USE OF THE DATA FOR PURPOSES NOT INTENDED BY BLM

Section 209 Permit Office Report
DEPARTMENT OF THE INTERIOR
BUREAU OF LAND MANAGEMENT
CASE RECORDATION
(MASS) Serial Register Page

Run Date/Time: 7/22/2019 18:11 PM

Page 126 Of

Serial Number: CACA-- - 057064											
Mer	Twp	Rng	Sec	S	Type	Nr	Suff	Subdivision	District/ Field Office	County	Mgmt Agency
27	0100S	0190E	010		ALL			ENTIRE SECTION	EL CENTRO FIELD OFFICE	IMPERIAL	BUREAU OF LAND MGMT
27	0100S	0190E	012		ALL			ENTIRE SECTION	EL CENTRO FIELD OFFICE	IMPERIAL	BUREAU OF LAND MGMT
27	0100S	0190E	014		ALL			ENTIRE SECTION	EL CENTRO FIELD OFFICE	IMPERIAL	BUREAU OF LAND MGMT
27	0100S	0190E	018		ALL			ENTIRE SECTION	EL CENTRO FIELD OFFICE	IMPERIAL	BUREAU OF LAND MGMT
27	0100S	0190E	020		ALL			ENTIRE SECTION	EL CENTRO FIELD OFFICE	IMPERIAL	BUREAU OF LAND MGMT
27	0100S	0190E	022		ALL			ENTIRE SECTION	EL CENTRO FIELD OFFICE	IMPERIAL	BUREAU OF LAND MGMT
27	0100S	0190E	024		ALL			ENTIRE SECTION	EL CENTRO FIELD OFFICE	IMPERIAL	BUREAU OF LAND MGMT
27	0100S	0190E	026		ALL			ENTIRE SECTION	EL CENTRO FIELD OFFICE	IMPERIAL	BUREAU OF LAND MGMT
27	0100S	0190E	028		ALL			ENTIRE SECTION	EL CENTRO FIELD OFFICE	IMPERIAL	BUREAU OF LAND MGMT
27	0100S	0190E	029		ALIQ			NW,SW,SE;	EL CENTRO FIELD OFFICE	IMPERIAL	BUREAU OF LAND MGMT
27	0100S	0190E	030		ALL			ENTIRE SECTION	EL CENTRO FIELD OFFICE	IMPERIAL	BUREAU OF LAND MGMT
27	0100S	0190E	034		ALL			ENTIRE SECTION	EL CENTRO FIELD OFFICE	IMPERIAL	BUREAU OF LAND MGMT
27	0110S	0190E	002		ALL			ENTIRE SECTION	EL CENTRO FIELD OFFICE	IMPERIAL	BUREAU OF LAND MGMT
27	0110S	0190E	012		ALL			ENTIRE SECTION	EL CENTRO FIELD OFFICE	IMPERIAL	BUREAU OF LAND MGMT
27	0110S	0190E	024		ALL			ENTIRE SECTION	EL CENTRO FIELD OFFICE	IMPERIAL	BUREAU OF LAND MGMT
27	0120S	0190E	001		LOTS			1-12;	EL CENTRO FIELD OFFICE	IMPERIAL	BUREAU OF LAND MGMT
27	0120S	0190E	012		ALL			ENTIRE SECTION	EL CENTRO FIELD OFFICE	IMPERIAL	BUREAU OF LAND MGMT
27	0120S	0190E	013		ALIQ			S2;	EL CENTRO FIELD OFFICE	IMPERIAL	BUREAU OF LAND MGMT
27	0120S	0190E	014		ALL			ENTIRE SECTION	EL CENTRO FIELD OFFICE	IMPERIAL	BUREAU OF LAND MGMT
27	0120S	0190E	023		ALL			ENTIRE SECTION	EL CENTRO FIELD OFFICE	IMPERIAL	BUREAU OF LAND MGMT
27	0120S	0190E	024		ALL			ENTIRE SECTION	EL CENTRO FIELD OFFICE	IMPERIAL	BUREAU OF LAND MGMT
27	0120S	0190E	025		ALL			ENTIRE SECTION	EL CENTRO FIELD OFFICE	IMPERIAL	BUREAU OF LAND MGMT
27	0120S	0190E	026		ALL			ENTIRE SECTION	EL CENTRO FIELD OFFICE	IMPERIAL	BUREAU OF LAND MGMT
27	0120S	0190E	035		ALL			ENTIRE SECTION	EL CENTRO FIELD OFFICE	IMPERIAL	BUREAU OF LAND MGMT
27	0130S	0190E	001		ALL			ENTIRE SECTION	EL CENTRO FIELD OFFICE	IMPERIAL	BUREAU OF LAND MGMT
27	0130S	0190E	002		FF			WITHIN;	EL CENTRO FIELD OFFICE	IMPERIAL	BUREAU OF LAND MGMT
27	0130S	0190E	010		FF			WITHIN;	EL CENTRO FIELD OFFICE	IMPERIAL	BUREAU OF LAND MGMT
27	0130S	0190E	011		ALL			ENTIRE SECTION	EL CENTRO FIELD OFFICE	IMPERIAL	BUREAU OF LAND MGMT
27	0130S	0190E	012		ALL			ENTIRE SECTION	EL CENTRO FIELD OFFICE	IMPERIAL	BUREAU OF LAND MGMT
27	0130S	0190E	013		ALL			ENTIRE SECTION	EL CENTRO FIELD OFFICE	IMPERIAL	BUREAU OF LAND MGMT
27	0130S	0190E	014		ALL			ENTIRE SECTION	EL CENTRO FIELD OFFICE	IMPERIAL	BUREAU OF LAND MGMT
27	0130S	0190E	015		FF			WITHIN;	EL CENTRO FIELD OFFICE	IMPERIAL	BUREAU OF LAND MGMT
27	0130S	0190E	019		FF			WITHIN;	EL CENTRO FIELD OFFICE	IMPERIAL	BUREAU OF LAND MGMT
27	0130S	0190E	020		FF			WITHIN;	EL CENTRO FIELD OFFICE	IMPERIAL	BUREAU OF LAND MGMT
27	0130S	0190E	021		FF			WITHIN;	EL CENTRO FIELD OFFICE	IMPERIAL	BUREAU OF LAND MGMT
27	0130S	0190E	022		FF			WITHIN;	EL CENTRO FIELD OFFICE	IMPERIAL	BUREAU OF LAND MGMT
27	0130S	0190E	023		ALL			ENTIRE SECTION	EL CENTRO FIELD OFFICE	IMPERIAL	BUREAU OF LAND MGMT
27	0130S	0190E	024		ALL			ENTIRE SECTION	EL CENTRO FIELD OFFICE	IMPERIAL	BUREAU OF LAND MGMT
27	0130S	0190E	025		ALL			ENTIRE SECTION	EL CENTRO FIELD OFFICE	IMPERIAL	BUREAU OF LAND MGMT

NO WARRANTY IS MADE BY BLM FOR USE OF THE DATA FOR PURPOSES NOT INTENDED BY BLM

Section 208 Forest Compliance
DEPARTMENT OF THE INTERIOR
BUREAU OF LAND MANAGEMENT
CASE RECORDATION
(MASS) Serial Register Page

Run Date/Time: 7/22/2019 18:11 PM

Page 127 Of

										Serial Number: CACA-- - 057064	
Mer	Twp	Rng	Sec	S	SType	Nr	Suff	Subdivision	District/ Field Office	County	Mgmt Agency
27	0130S	0190E	026	ALL				ENTIRE SECTION	EL CENTRO FIELD OFFICE	IMPERIAL	BUREAU OF LAND MGMT
27	0130S	0190E	027	ALL				ENTIRE SECTION	EL CENTRO FIELD OFFICE	IMPERIAL	BUREAU OF LAND MGMT
27	0130S	0190E	028	ALL				ENTIRE SECTION	EL CENTRO FIELD OFFICE	IMPERIAL	BUREAU OF LAND MGMT
27	0130S	0190E	029	ALL				ENTIRE SECTION	EL CENTRO FIELD OFFICE	IMPERIAL	BUREAU OF LAND MGMT
27	0130S	0190E	030	ALL				ENTIRE SECTION	EL CENTRO FIELD OFFICE	IMPERIAL	BUREAU OF LAND MGMT
27	0130S	0190E	031	ALL				ENTIRE SECTION	EL CENTRO FIELD OFFICE	IMPERIAL	BUREAU OF LAND MGMT
27	0130S	0190E	032	ALL				ENTIRE SECTION	EL CENTRO FIELD OFFICE	IMPERIAL	BUREAU OF LAND MGMT
27	0130S	0190E	033	FF				EXCL MS 6921;	EL CENTRO FIELD OFFICE	IMPERIAL	BUREAU OF LAND MGMT
27	0130S	0190E	034	ALL				ENTIRE SECTION	EL CENTRO FIELD OFFICE	IMPERIAL	BUREAU OF LAND MGMT
27	0130S	0190E	035	ALL				ENTIRE SECTION	EL CENTRO FIELD OFFICE	IMPERIAL	BUREAU OF LAND MGMT
27	0140S	0190E	001	ALL				ENTIRE SECTION	EL CENTRO FIELD OFFICE	IMPERIAL	BUREAU OF LAND MGMT
27	0140S	0190E	002	ALL				ENTIRE SECTION	EL CENTRO FIELD OFFICE	IMPERIAL	BUREAU OF LAND MGMT
27	0140S	0190E	003	ALL				ENTIRE SECTION	EL CENTRO FIELD OFFICE	IMPERIAL	BUREAU OF LAND MGMT
27	0140S	0190E	004	FF				EXCL PORTION MS 6921;	EL CENTRO FIELD OFFICE	IMPERIAL	BUREAU OF LAND MGMT
27	0140S	0190E	005	ALL				ENTIRE SECTION	EL CENTRO FIELD OFFICE	IMPERIAL	BUREAU OF LAND MGMT
27	0140S	0190E	006	FF				WITHIN;	EL CENTRO FIELD OFFICE	IMPERIAL	BUREAU OF LAND MGMT
27	0140S	0190E	007	FF				WITHIN;	EL CENTRO FIELD OFFICE	IMPERIAL	BUREAU OF LAND MGMT
27	0140S	0190E	008	FF				WITHIN;	EL CENTRO FIELD OFFICE	IMPERIAL	BUREAU OF LAND MGMT
27	0140S	0190E	009	ALL				ENTIRE SECTION	EL CENTRO FIELD OFFICE	IMPERIAL	BUREAU OF LAND MGMT
27	0140S	0190E	010	ALL				ENTIRE SECTION	EL CENTRO FIELD OFFICE	IMPERIAL	BUREAU OF LAND MGMT
27	0140S	0190E	011	ALL				ENTIRE SECTION	EL CENTRO FIELD OFFICE	IMPERIAL	BUREAU OF LAND MGMT
27	0140S	0190E	012	ALL				ENTIRE SECTION	EL CENTRO FIELD OFFICE	IMPERIAL	BUREAU OF LAND MGMT
27	0140S	0190E	013	ALL				ENTIRE SECTION	EL CENTRO FIELD OFFICE	IMPERIAL	BUREAU OF LAND MGMT
27	0140S	0190E	014	ALL				ENTIRE SECTION	EL CENTRO FIELD OFFICE	IMPERIAL	BUREAU OF LAND MGMT
27	0140S	0190E	015	ALL				ENTIRE SECTION	EL CENTRO FIELD OFFICE	IMPERIAL	BUREAU OF LAND MGMT
27	0140S	0190E	017	FF				WITHIN;	EL CENTRO FIELD OFFICE	IMPERIAL	BUREAU OF LAND MGMT
27	0140S	0190E	021	FF				WITHIN;	EL CENTRO FIELD OFFICE	IMPERIAL	BUREAU OF LAND MGMT
27	0140S	0190E	022	FF				WITHIN;	EL CENTRO FIELD OFFICE	IMPERIAL	BUREAU OF LAND MGMT
27	0140S	0190E	023	ALL				ENTIRE SECTION	EL CENTRO FIELD OFFICE	IMPERIAL	BUREAU OF LAND MGMT
27	0140S	0190E	024	ALL				ENTIRE SECTION	EL CENTRO FIELD OFFICE	IMPERIAL	BUREAU OF LAND MGMT
27	0140S	0190E	025	ALL				ENTIRE SECTION	EL CENTRO FIELD OFFICE	IMPERIAL	BUREAU OF LAND MGMT
27	0140S	0190E	026	FF				WITHIN;	EL CENTRO FIELD OFFICE	IMPERIAL	BUREAU OF LAND MGMT
27	0140S	0190E	027	FF				WITHIN;	EL CENTRO FIELD OFFICE	IMPERIAL	BUREAU OF LAND MGMT
27	0140S	0190E	035	FF				WITHIN;	EL CENTRO FIELD OFFICE	IMPERIAL	BUREAU OF LAND MGMT
27	0070S	0200E	004	FF				WITHIN;	PALM SPRINGS/S COAST	RIVERSIDE	BUREAU OF LAND MGMT
27	0070S	0200E	005	FF		01	W2 LOT 1 OF NW;	FLD PALM SPRINGS/S COAST	FLD PALM SPRINGS/S COAST	RIVERSIDE	BUREAU OF LAND MGMT
27	0070S	0200E	005	ALIQ			NWSW,SE;	FLD PALM SPRINGS/S COAST	FLD PALM SPRINGS/S COAST	RIVERSIDE	BUREAU OF LAND MGMT
27	0070S	0200E	005	FF		02	W2 LOT 2 OF NW;	FLD PALM SPRINGS/S COAST	FLD PALM SPRINGS/S COAST	RIVERSIDE	BUREAU OF LAND MGMT
27	0070S	0200E	006	FF		02	E2 LOT 2 OF NE;	FLD PALM SPRINGS/S COAST	FLD PALM SPRINGS/S COAST	RIVERSIDE	BUREAU OF LAND MGMT

NO WARRANTY IS MADE BY BLM FOR USE OF THE DATA FOR PURPOSES NOT INTENDED BY BLM

Section 208
DEPARTMENT OF THE INTERIOR
BUREAU OF LAND MANAGEMENT
CASE RECORDATION
(MASS) Serial Register Page

Run Date/Time: 7/22/2019 18:11 PM

Page 128 Of

								Serial Number: CACA-- - 057064		
Mer	Twp	Rng	Sec	SType	Nr	Suff	Subdivision	District/ Field Office	County	Mgmt Agency
27	0070S	0200E	006	FF		03	LOTS 1 AND 2 OF NW;	PALM SPRINGS/S COAST FLD	RIVERSIDE	BUREAU OF LAND MGMT
27	0070S	0200E	006	ALIQ			S2;	PALM SPRINGS/S COAST FLD	RIVERSIDE	BUREAU OF LAND MGMT
27	0070S	0200E	006	FF		01	E2 LOT 1 OF NE;	PALM SPRINGS/S COAST FLD	RIVERSIDE	BUREAU OF LAND MGMT
27	0070S	0200E	007	ALL			ENTIRE SECTION	PALM SPRINGS/S COAST FLD	RIVERSIDE	BUREAU OF LAND MGMT
27	0070S	0200E	008	ALL			ENTIRE SECTION	PALM SPRINGS/S COAST FLD	RIVERSIDE	BUREAU OF LAND MGMT
27	0070S	0200E	009	FF			WITHIN;	PALM SPRINGS/S COAST FLD	RIVERSIDE	BUREAU OF LAND MGMT
27	0070S	0200E	018	FF		01	S2 LOT 1 OF NW;	PALM SPRINGS/S COAST FLD	RIVERSIDE	BUREAU OF LAND MGMT
27	0070S	0200E	018	FF		03	LOTS 1 AND 2 OF SW;	PALM SPRINGS/S COAST FLD	RIVERSIDE	BUREAU OF LAND MGMT
27	0070S	0200E	018	FF		02	S2 LOT 2 OF NW;	PALM SPRINGS/S COAST FLD	RIVERSIDE	BUREAU OF LAND MGMT
27	0070S	0200E	019	ALL			ENTIRE SECTION	PALM SPRINGS/S COAST FLD	RIVERSIDE	BUREAU OF LAND MGMT
27	0070S	0200E	020	ALIQ			E2NE,NW,S2;	PALM SPRINGS/S COAST FLD	RIVERSIDE	BUREAU OF LAND MGMT
27	0070S	0200E	021	ALIQ			SW;	PALM SPRINGS/S COAST FLD	RIVERSIDE	BUREAU OF LAND MGMT
27	0070S	0200E	021	FF			WITHIN N2;	PALM SPRINGS/S COAST FLD	RIVERSIDE	BUREAU OF LAND MGMT
27	0070S	0200E	022	FF			WITHIN;	PALM SPRINGS/S COAST FLD	RIVERSIDE	BUREAU OF LAND MGMT
27	0070S	0200E	027	FF			WITHIN;	PALM SPRINGS/S COAST FLD	RIVERSIDE	BUREAU OF LAND MGMT
27	0070S	0200E	028	FF			SE;	PALM SPRINGS/S COAST FLD	RIVERSIDE	BUREAU OF LAND MGMT
27	0070S	0200E	029	ALL			ENTIRE SECTION	PALM SPRINGS/S COAST FLD	RIVERSIDE	BUREAU OF LAND MGMT
27	0070S	0200E	030	ALL			ENTIRE SECTION	PALM SPRINGS/S COAST FLD	RIVERSIDE	BUREAU OF LAND MGMT
27	0070S	0200E	031	ALL			ENTIRE SECTION	PALM SPRINGS/S COAST FLD	RIVERSIDE	BUREAU OF LAND MGMT
27	0070S	0200E	032	ALL			ENTIRE SECTION	PALM SPRINGS/S COAST FLD	RIVERSIDE	BUREAU OF LAND MGMT
27	0070S	0200E	033	ALL			ENTIRE SECTION	PALM SPRINGS/S COAST FLD	RIVERSIDE	BUREAU OF LAND MGMT
27	0070S	0200E	034	FF			WITHIN;	PALM SPRINGS/S COAST FLD	RIVERSIDE	BUREAU OF LAND MGMT
27	0080S	0200E	001	ALL			ENTIRE SECTION	PALM SPRINGS/S COAST FLD	RIVERSIDE	BUREAU OF LAND MGMT
27	0080S	0200E	002	ALL			ENTIRE SECTION	PALM SPRINGS/S COAST FLD	RIVERSIDE	BUREAU OF LAND MGMT
27	0080S	0200E	003	ALL			ENTIRE SECTION	PALM SPRINGS/S COAST FLD	RIVERSIDE	BUREAU OF LAND MGMT
27	0080S	0200E	004	ALL			ENTIRE SECTION	PALM SPRINGS/S COAST FLD	RIVERSIDE	BUREAU OF LAND MGMT
27	0080S	0200E	005	ALL			ENTIRE SECTION	PALM SPRINGS/S COAST FLD	RIVERSIDE	BUREAU OF LAND MGMT
27	0080S	0200E	006	ALL			ENTIRE SECTION	PALM SPRINGS/S COAST FLD	RIVERSIDE	BUREAU OF LAND MGMT
27	0080S	0200E	007	ALL			ENTIRE SECTION	PALM SPRINGS/S COAST FLD	RIVERSIDE	BUREAU OF LAND MGMT
27	0080S	0200E	008	ALL			ENTIRE SECTION	PALM SPRINGS/S COAST FLD	RIVERSIDE	BUREAU OF LAND MGMT
27	0080S	0200E	009	ALL			ENTIRE SECTION	PALM SPRINGS/S COAST FLD	RIVERSIDE	BUREAU OF LAND MGMT
27	0080S	0200E	010	ALL			ENTIRE SECTION	PALM SPRINGS/S COAST FLD	RIVERSIDE	BUREAU OF LAND MGMT
27	0080S	0200E	011	ALL			ENTIRE SECTION	PALM SPRINGS/S COAST FLD	RIVERSIDE	BUREAU OF LAND MGMT
27	0080S	0200E	012	ALL			ENTIRE SECTION	PALM SPRINGS/S COAST FLD	RIVERSIDE	BUREAU OF LAND MGMT
27	0080S	0200E	013	ALL			ENTIRE SECTION	PALM SPRINGS/S COAST FLD	RIVERSIDE	BUREAU OF LAND MGMT
27	0080S	0200E	014	ALL			ENTIRE SECTION	PALM SPRINGS/S COAST FLD	RIVERSIDE	BUREAU OF LAND MGMT
27	0080S	0200E	015	ALL			ENTIRE SECTION	PALM SPRINGS/S COAST FLD	RIVERSIDE	BUREAU OF LAND MGMT
27	0080S	0200E	016	ALL			ENTIRE SECTION	PALM SPRINGS/S COAST FLD	RIVERSIDE	BUREAU OF LAND MGMT
27	0080S	0200E	017	ALL			ENTIRE SECTION	PALM SPRINGS/S COAST FLD	RIVERSIDE	BUREAU OF LAND MGMT

NO WARRANTY IS MADE BY BLM FOR USE OF THE DATA FOR PURPOSES NOT INTENDED BY BLM

Section 208 Permit Office Report
DEPARTMENT OF THE INTERIOR
BUREAU OF LAND MANAGEMENT
CASE RECORDATION
(MASS) Serial Register Page

Run Date/Time: 7/22/2019 18:11 PM

Page 129 Of

Serial Number: CACA-- - 057064											
Mer	Twp	Rng	Sec	S	Type	Nr	Suff	Subdivision	District/ Field Office	County	Mgmt Agency
27	0080S	0200E	018		ALL			ENTIRE SECTION	PALM SPRINGS/S COAST FLD	RIVERSIDE	BUREAU OF LAND MGMT
27	0080S	0200E	019		ALL			ENTIRE SECTION	PALM SPRINGS/S COAST FLD	RIVERSIDE	BUREAU OF LAND MGMT
27	0080S	0200E	020		ALL			ENTIRE SECTION	PALM SPRINGS/S COAST FLD	RIVERSIDE	BUREAU OF LAND MGMT
27	0080S	0200E	021		ALL			ENTIRE SECTION	PALM SPRINGS/S COAST FLD	RIVERSIDE	BUREAU OF LAND MGMT
27	0080S	0200E	022		ALL			ENTIRE SECTION	PALM SPRINGS/S COAST FLD	RIVERSIDE	BUREAU OF LAND MGMT
27	0080S	0200E	023		ALL			ENTIRE SECTION	PALM SPRINGS/S COAST FLD	RIVERSIDE	BUREAU OF LAND MGMT
27	0080S	0200E	024		ALL			ENTIRE SECTION	PALM SPRINGS/S COAST FLD	RIVERSIDE	BUREAU OF LAND MGMT
27	0080S	0200E	025		ALL			ENTIRE SECTION	PALM SPRINGS/S COAST FLD	RIVERSIDE	BUREAU OF LAND MGMT
27	0080S	0200E	026		ALL			ENTIRE SECTION	PALM SPRINGS/S COAST FLD	RIVERSIDE	BUREAU OF LAND MGMT
27	0080S	0200E	027		ALL			ENTIRE SECTION	PALM SPRINGS/S COAST FLD	RIVERSIDE	BUREAU OF LAND MGMT
27	0080S	0200E	028		ALL			ENTIRE SECTION	PALM SPRINGS/S COAST FLD	RIVERSIDE	BUREAU OF LAND MGMT
27	0080S	0200E	029		ALL			ENTIRE SECTION	PALM SPRINGS/S COAST FLD	RIVERSIDE	BUREAU OF LAND MGMT
27	0080S	0200E	030		ALL			ENTIRE SECTION	PALM SPRINGS/S COAST FLD	RIVERSIDE	BUREAU OF LAND MGMT
27	0080S	0200E	031		ALL			ENTIRE SECTION	PALM SPRINGS/S COAST FLD	RIVERSIDE	BUREAU OF LAND MGMT
27	0080S	0200E	032		FF			WITHIN;	PALM SPRINGS/S COAST FLD	RIVERSIDE	BUREAU OF LAND MGMT
27	0080S	0200E	033		FF			WITHIN;	PALM SPRINGS/S COAST FLD	RIVERSIDE	BUREAU OF LAND MGMT
27	0080S	0200E	034		FF			WITHIN;	PALM SPRINGS/S COAST FLD	RIVERSIDE	BUREAU OF LAND MGMT
27	0080S	0200E	035		ALL			ENTIRE SECTION	PALM SPRINGS/S COAST FLD	RIVERSIDE	BUREAU OF LAND MGMT
27	0090S	0200E	001		ALL			ENTIRE SECTION	EL CENTRO FIELD OFFICE	IMPERIAL	BUREAU OF LAND MGMT
27	0090S	0200E	002		FF			WITHIN;	EL CENTRO FIELD OFFICE	IMPERIAL	BUREAU OF LAND MGMT
27	0090S	0200E	003		FF			WITHIN;	EL CENTRO FIELD OFFICE	IMPERIAL	BUREAU OF LAND MGMT
27	0090S	0200E	004		FF			WITHIN;	EL CENTRO FIELD OFFICE	IMPERIAL	BUREAU OF LAND MGMT
27	0090S	0200E	006		FF			WITHIN;	EL CENTRO FIELD OFFICE	IMPERIAL	BUREAU OF LAND MGMT
27	0090S	0200E	007		FF			WITHIN;	EL CENTRO FIELD OFFICE	IMPERIAL	BUREAU OF LAND MGMT
27	0090S	0200E	011		FF			WITHIN;	EL CENTRO FIELD OFFICE	IMPERIAL	BUREAU OF LAND MGMT
27	0090S	0200E	012		FF			WITHIN;	EL CENTRO FIELD OFFICE	IMPERIAL	BUREAU OF LAND MGMT
27	0090S	0200E	013		FF			WITHIN;	EL CENTRO FIELD OFFICE	IMPERIAL	BUREAU OF LAND MGMT
27	0090S	0200E	018		FF			WITHIN;	EL CENTRO FIELD OFFICE	IMPERIAL	BUREAU OF LAND MGMT
27	0090S	0200E	030		FF			WITHIN;	EL CENTRO FIELD OFFICE	IMPERIAL	BUREAU OF LAND MGMT
27	0090S	0200E	031		FF			WITHIN;	EL CENTRO FIELD OFFICE	IMPERIAL	BUREAU OF LAND MGMT
27	0100S	0200E	003		ALL			ENTIRE SECTION	EL CENTRO FIELD OFFICE	IMPERIAL	BUREAU OF LAND MGMT
27	0100S	0200E	005		ALL			ENTIRE SECTION	EL CENTRO FIELD OFFICE	IMPERIAL	BUREAU OF LAND MGMT
27	0100S	0200E	006		FF			WITHIN;	EL CENTRO FIELD OFFICE	IMPERIAL	BUREAU OF LAND MGMT
27	0100S	0200E	007		ALL			ENTIRE SECTION	EL CENTRO FIELD OFFICE	IMPERIAL	BUREAU OF LAND MGMT
27	0100S	0200E	008		ALL			ENTIRE SECTION	EL CENTRO FIELD OFFICE	IMPERIAL	BUREAU OF LAND MGMT
27	0100S	0200E	009		ALL			ENTIRE SECTION	EL CENTRO FIELD OFFICE	IMPERIAL	BUREAU OF LAND MGMT
27	0100S	0200E	010		ALL			ENTIRE SECTION	EL CENTRO FIELD OFFICE	IMPERIAL	BUREAU OF LAND MGMT
27	0100S	0200E	011		ALL			ENTIRE SECTION	EL CENTRO FIELD OFFICE	IMPERIAL	BUREAU OF LAND MGMT
27	0100S	0200E	013		ALL			ENTIRE SECTION	EL CENTRO FIELD OFFICE	IMPERIAL	BUREAU OF LAND MGMT

NO WARRANTY IS MADE BY BLM FOR USE OF THE DATA FOR PURPOSES NOT INTENDED BY BLM

Section 208
DEPARTMENT OF THE INTERIOR
BUREAU OF LAND MANAGEMENT
CASE RECORDATION
(MASS) Serial Register Page

Run Date/Time: 7/22/2019 18:11 PM

Page 130 Of

Serial Number: CACA-- - 057064											
Mer	Twp	Rng	Sec	S	Type	Nr	Suff	Subdivision	District/ Field Office	County	Mgmt Agency
27	0100S	0200E	014	ALL				ENTIRE SECTION	EL CENTRO FIELD OFFICE	IMPERIAL	BUREAU OF LAND MGMT
27	0100S	0200E	015	ALL				ENTIRE SECTION	EL CENTRO FIELD OFFICE	IMPERIAL	BUREAU OF LAND MGMT
27	0100S	0200E	017	ALL				ENTIRE SECTION	EL CENTRO FIELD OFFICE	IMPERIAL	BUREAU OF LAND MGMT
27	0100S	0200E	018	ALL				ENTIRE SECTION	EL CENTRO FIELD OFFICE	IMPERIAL	BUREAU OF LAND MGMT
27	0100S	0200E	019	ALL				ENTIRE SECTION	EL CENTRO FIELD OFFICE	IMPERIAL	BUREAU OF LAND MGMT
27	0100S	0200E	020	ALL				ENTIRE SECTION	EL CENTRO FIELD OFFICE	IMPERIAL	BUREAU OF LAND MGMT
27	0100S	0200E	021	ALL				ENTIRE SECTION	EL CENTRO FIELD OFFICE	IMPERIAL	BUREAU OF LAND MGMT
27	0100S	0200E	022	ALL				ENTIRE SECTION	EL CENTRO FIELD OFFICE	IMPERIAL	BUREAU OF LAND MGMT
27	0100S	0200E	023	ALL				ENTIRE SECTION	EL CENTRO FIELD OFFICE	IMPERIAL	BUREAU OF LAND MGMT
27	0100S	0200E	024	ALL				ENTIRE SECTION	EL CENTRO FIELD OFFICE	IMPERIAL	BUREAU OF LAND MGMT
27	0100S	0200E	025	ALL				ENTIRE SECTION	EL CENTRO FIELD OFFICE	IMPERIAL	BUREAU OF LAND MGMT
27	0100S	0200E	026	ALL				ENTIRE SECTION	EL CENTRO FIELD OFFICE	IMPERIAL	BUREAU OF LAND MGMT
27	0100S	0200E	027	ALL				ENTIRE SECTION	EL CENTRO FIELD OFFICE	IMPERIAL	BUREAU OF LAND MGMT
27	0100S	0200E	028	ALL				ENTIRE SECTION	EL CENTRO FIELD OFFICE	IMPERIAL	BUREAU OF LAND MGMT
27	0100S	0200E	029	ALL				ENTIRE SECTION	EL CENTRO FIELD OFFICE	IMPERIAL	BUREAU OF LAND MGMT
27	0100S	0200E	030	ALL				ENTIRE SECTION	EL CENTRO FIELD OFFICE	IMPERIAL	BUREAU OF LAND MGMT
27	0100S	0200E	031	ALL				ENTIRE SECTION	EL CENTRO FIELD OFFICE	IMPERIAL	BUREAU OF LAND MGMT
27	0100S	0200E	032	ALL				ENTIRE SECTION	EL CENTRO FIELD OFFICE	IMPERIAL	BUREAU OF LAND MGMT
27	0100S	0200E	033	ALL				ENTIRE SECTION	EL CENTRO FIELD OFFICE	IMPERIAL	BUREAU OF LAND MGMT
27	0100S	0200E	034	ALL				ENTIRE SECTION	EL CENTRO FIELD OFFICE	IMPERIAL	BUREAU OF LAND MGMT
27	0100S	0200E	035	ALL				ENTIRE SECTION	EL CENTRO FIELD OFFICE	IMPERIAL	BUREAU OF LAND MGMT
27	0100S	0200E	036	FF				WITHIN;	EL CENTRO FIELD OFFICE	IMPERIAL	BUREAU OF LAND MGMT
27	0110S	0200E	001	FF				EXCL RR GRANT 952956;	EL CENTRO FIELD OFFICE	IMPERIAL	BUREAU OF LAND MGMT
27	0110S	0200E	002	ALL				ENTIRE SECTION	EL CENTRO FIELD OFFICE	IMPERIAL	BUREAU OF LAND MGMT
27	0110S	0200E	003	ALL				ENTIRE SECTION	EL CENTRO FIELD OFFICE	IMPERIAL	BUREAU OF LAND MGMT
27	0110S	0200E	004	ALL				ENTIRE SECTION	EL CENTRO FIELD OFFICE	IMPERIAL	BUREAU OF LAND MGMT
27	0110S	0200E	005	ALL				ENTIRE SECTION	EL CENTRO FIELD OFFICE	IMPERIAL	BUREAU OF LAND MGMT
27	0110S	0200E	006	ALL				ENTIRE SECTION	EL CENTRO FIELD OFFICE	IMPERIAL	BUREAU OF LAND MGMT
27	0110S	0200E	007	ALL				ENTIRE SECTION	EL CENTRO FIELD OFFICE	IMPERIAL	BUREAU OF LAND MGMT
27	0110S	0200E	008	ALL				ENTIRE SECTION	EL CENTRO FIELD OFFICE	IMPERIAL	BUREAU OF LAND MGMT
27	0110S	0200E	009	ALL				ENTIRE SECTION	EL CENTRO FIELD OFFICE	IMPERIAL	BUREAU OF LAND MGMT
27	0110S	0200E	010	ALL				ENTIRE SECTION	EL CENTRO FIELD OFFICE	IMPERIAL	BUREAU OF LAND MGMT
27	0110S	0200E	011	FF				EXCL RR GRANT 790933;	EL CENTRO FIELD OFFICE	IMPERIAL	BUREAU OF LAND MGMT
27	0110S	0200E	012	ALL				ENTIRE SECTION	EL CENTRO FIELD OFFICE	IMPERIAL	BUREAU OF LAND MGMT
27	0110S	0200E	013	ALL				ENTIRE SECTION	EL CENTRO FIELD OFFICE	IMPERIAL	BUREAU OF LAND MGMT
27	0110S	0200E	014	ALL				ENTIRE SECTION	EL CENTRO FIELD OFFICE	IMPERIAL	BUREAU OF LAND MGMT
27	0110S	0200E	015	ALIQ				NENW,NWNW,SEW;	EL CENTRO FIELD OFFICE	IMPERIAL	BUREAU OF LAND MGMT
27	0110S	0200E	015	FF				WITHIN NE AND S2;	EL CENTRO FIELD OFFICE	IMPERIAL	BUREAU OF LAND MGMT
27	0110S	0200E	017	ALL				ENTIRE SECTION	EL CENTRO FIELD OFFICE	IMPERIAL	BUREAU OF LAND MGMT

NO WARRANTY IS MADE BY BLM FOR USE OF THE DATA FOR PURPOSES NOT INTENDED BY BLM

Section 209
DEPARTMENT OF THE INTERIOR
BUREAU OF LAND MANAGEMENT
CASE RECORDATION
(MASS) Serial Register Page

Run Date/Time: 7/22/2019 18:11 PM

Page 131 Of

Serial Number: CACA-- - 057064										
Mer	Twp	Rng	Sec	SType	Nr	Suff	Subdivision	District/ Field Office	County	Mgmt Agency
27	0110S	0200E	018	ALL			ENTIRE SECTION	EL CENTRO FIELD OFFICE	IMPERIAL	BUREAU OF LAND MGMT
27	0110S	0200E	019	ALL			ENTIRE SECTION	EL CENTRO FIELD OFFICE	IMPERIAL	BUREAU OF LAND MGMT
27	0110S	0200E	020	ALL			ENTIRE SECTION	EL CENTRO FIELD OFFICE	IMPERIAL	BUREAU OF LAND MGMT
27	0110S	0200E	021	ALL			ENTIRE SECTION	EL CENTRO FIELD OFFICE	IMPERIAL	BUREAU OF LAND MGMT
27	0110S	0200E	022	ALL			ENTIRE SECTION	EL CENTRO FIELD OFFICE	IMPERIAL	BUREAU OF LAND MGMT
27	0110S	0200E	023	ALL			ENTIRE SECTION	EL CENTRO FIELD OFFICE	IMPERIAL	BUREAU OF LAND MGMT
27	0110S	0200E	024	ALL			ENTIRE SECTION	EL CENTRO FIELD OFFICE	IMPERIAL	BUREAU OF LAND MGMT
27	0110S	0200E	025	ALIQ			N2;	EL CENTRO FIELD OFFICE	IMPERIAL	BUREAU OF LAND MGMT
27	0110S	0200E	026	ALL			ENTIRE SECTION	EL CENTRO FIELD OFFICE	IMPERIAL	BUREAU OF LAND MGMT
27	0110S	0200E	027	FF			WITHIN;	EL CENTRO FIELD OFFICE	IMPERIAL	BUREAU OF LAND MGMT
27	0110S	0200E	028	ALL			ENTIRE SECTION	EL CENTRO FIELD OFFICE	IMPERIAL	BUREAU OF LAND MGMT
27	0110S	0200E	029	ALL			ENTIRE SECTION	EL CENTRO FIELD OFFICE	IMPERIAL	BUREAU OF LAND MGMT
27	0110S	0200E	030	ALL			ENTIRE SECTION	EL CENTRO FIELD OFFICE	IMPERIAL	BUREAU OF LAND MGMT
27	0110S	0200E	031	ALL			ENTIRE SECTION	EL CENTRO FIELD OFFICE	IMPERIAL	BUREAU OF LAND MGMT
27	0110S	0200E	032	ALL			ENTIRE SECTION	EL CENTRO FIELD OFFICE	IMPERIAL	BUREAU OF LAND MGMT
27	0110S	0200E	033	FF			WITHIN;	EL CENTRO FIELD OFFICE	IMPERIAL	BUREAU OF LAND MGMT
27	0110S	0200E	034	ALL			ENTIRE SECTION	EL CENTRO FIELD OFFICE	IMPERIAL	BUREAU OF LAND MGMT
27	0110S	0200E	035	ALL			ENTIRE SECTION	EL CENTRO FIELD OFFICE	IMPERIAL	BUREAU OF LAND MGMT
27	0120S	0200E	001	ALL			ENTIRE SECTION	EL CENTRO FIELD OFFICE	IMPERIAL	BUREAU OF LAND MGMT
27	0120S	0200E	002	ALL			ENTIRE SECTION	EL CENTRO FIELD OFFICE	IMPERIAL	BUREAU OF LAND MGMT
27	0120S	0200E	003	ALL			ENTIRE SECTION	EL CENTRO FIELD OFFICE	IMPERIAL	BUREAU OF LAND MGMT
27	0120S	0200E	004	ALL			ENTIRE SECTION	EL CENTRO FIELD OFFICE	IMPERIAL	BUREAU OF LAND MGMT
27	0120S	0200E	005	ALL			ENTIRE SECTION	EL CENTRO FIELD OFFICE	IMPERIAL	BUREAU OF LAND MGMT
27	0120S	0200E	006	ALL			ENTIRE SECTION	EL CENTRO FIELD OFFICE	IMPERIAL	BUREAU OF LAND MGMT
27	0120S	0200E	007	ALL			ENTIRE SECTION	EL CENTRO FIELD OFFICE	IMPERIAL	BUREAU OF LAND MGMT
27	0120S	0200E	008	ALL			ENTIRE SECTION	EL CENTRO FIELD OFFICE	IMPERIAL	BUREAU OF LAND MGMT
27	0120S	0200E	009	FF			EXC RR GRANT 92;	EL CENTRO FIELD OFFICE	IMPERIAL	BUREAU OF LAND MGMT
27	0120S	0200E	010	ALL			ENTIRE SECTION	EL CENTRO FIELD OFFICE	IMPERIAL	BUREAU OF LAND MGMT
27	0120S	0200E	011	ALL			ENTIRE SECTION	EL CENTRO FIELD OFFICE	IMPERIAL	BUREAU OF LAND MGMT
27	0120S	0200E	012	ALL			ENTIRE SECTION	EL CENTRO FIELD OFFICE	IMPERIAL	BUREAU OF LAND MGMT
27	0120S	0200E	013	ALIQ			N2;	EL CENTRO FIELD OFFICE	IMPERIAL	BUREAU OF LAND MGMT
27	0120S	0200E	015	ALL			ENTIRE SECTION	EL CENTRO FIELD OFFICE	IMPERIAL	BUREAU OF LAND MGMT
27	0120S	0200E	017	FF			EXC RR GRANT 92;	EL CENTRO FIELD OFFICE	IMPERIAL	BUREAU OF LAND MGMT
27	0120S	0200E	018	ALL			ENTIRE SECTION	EL CENTRO FIELD OFFICE	IMPERIAL	BUREAU OF LAND MGMT
27	0120S	0200E	019	ALL			ENTIRE SECTION	EL CENTRO FIELD OFFICE	IMPERIAL	BUREAU OF LAND MGMT
27	0120S	0200E	020	ALL			ENTIRE SECTION	EL CENTRO FIELD OFFICE	IMPERIAL	BUREAU OF LAND MGMT
27	0120S	0200E	021	ALL			ENTIRE SECTION	EL CENTRO FIELD OFFICE	IMPERIAL	BUREAU OF LAND MGMT
27	0120S	0200E	022	FF			WITHIN;	EL CENTRO FIELD OFFICE	IMPERIAL	BUREAU OF LAND MGMT
27	0120S	0200E	023	FF			WITHIN;	EL CENTRO FIELD OFFICE	IMPERIAL	BUREAU OF LAND MGMT

NO WARRANTY IS MADE BY BLM FOR USE OF THE DATA FOR PURPOSES NOT INTENDED BY BLM

Section 209 Permit Office Report
DEPARTMENT OF THE INTERIOR
BUREAU OF LAND MANAGEMENT
CASE RECORDATION
(MASS) Serial Register Page

Run Date/Time: 7/22/2019 18:11 PM

Page 132 Of

Serial Number: CACA-- - 057064											
Mer	Twp	Rng	Sec	S	Type	Nr	Suff	Subdivision	District/ Field Office	County	Mgmt Agency
27	0120S	0200E	027	FF				WITHIN;	EL CENTRO FIELD OFFICE	IMPERIAL	BUREAU OF LAND MGMT
27	0120S	0200E	028	ALL				ENTIRE SECTION	EL CENTRO FIELD OFFICE	IMPERIAL	BUREAU OF LAND MGMT
27	0120S	0200E	029	ALL				ENTIRE SECTION	EL CENTRO FIELD OFFICE	IMPERIAL	BUREAU OF LAND MGMT
27	0120S	0200E	030	ALL				ENTIRE SECTION	EL CENTRO FIELD OFFICE	IMPERIAL	BUREAU OF LAND MGMT
27	0120S	0200E	031	ALL				ENTIRE SECTION	EL CENTRO FIELD OFFICE	IMPERIAL	BUREAU OF LAND MGMT
27	0120S	0200E	032	ALL				ENTIRE SECTION	EL CENTRO FIELD OFFICE	IMPERIAL	BUREAU OF LAND MGMT
27	0120S	0200E	033	ALL				ENTIRE SECTION	EL CENTRO FIELD OFFICE	IMPERIAL	BUREAU OF LAND MGMT
27	0120S	0200E	034	FF				WITHIN;	EL CENTRO FIELD OFFICE	IMPERIAL	BUREAU OF LAND MGMT
27	0120S	0200E	035	FF				WITHIN;	EL CENTRO FIELD OFFICE	IMPERIAL	BUREAU OF LAND MGMT
27	0130S	0200E	001	FF				WITHIN;	EL CENTRO FIELD OFFICE	IMPERIAL	BUREAU OF LAND MGMT
27	0130S	0200E	002	FF				WITHIN;	EL CENTRO FIELD OFFICE	IMPERIAL	BUREAU OF LAND MGMT
27	0130S	0200E	003	ALL				ENTIRE SECTION	EL CENTRO FIELD OFFICE	IMPERIAL	BUREAU OF LAND MGMT
27	0130S	0200E	004	ALL				ENTIRE SECTION	EL CENTRO FIELD OFFICE	IMPERIAL	BUREAU OF LAND MGMT
27	0130S	0200E	005	ALL				ENTIRE SECTION	EL CENTRO FIELD OFFICE	IMPERIAL	BUREAU OF LAND MGMT
27	0130S	0200E	006	ALL				ENTIRE SECTION	EL CENTRO FIELD OFFICE	IMPERIAL	BUREAU OF LAND MGMT
27	0130S	0200E	007	ALL				ENTIRE SECTION	EL CENTRO FIELD OFFICE	IMPERIAL	BUREAU OF LAND MGMT
27	0130S	0200E	008	ALL				ENTIRE SECTION	EL CENTRO FIELD OFFICE	IMPERIAL	BUREAU OF LAND MGMT
27	0130S	0200E	009	ALL				ENTIRE SECTION	EL CENTRO FIELD OFFICE	IMPERIAL	BUREAU OF LAND MGMT
27	0130S	0200E	010	ALL				ENTIRE SECTION	EL CENTRO FIELD OFFICE	IMPERIAL	BUREAU OF LAND MGMT
27	0130S	0200E	011	ALL				ENTIRE SECTION	EL CENTRO FIELD OFFICE	IMPERIAL	BUREAU OF LAND MGMT
27	0130S	0200E	012	FF				WITHIN;	EL CENTRO FIELD OFFICE	IMPERIAL	BUREAU OF LAND MGMT
27	0130S	0200E	013	FF				WITHIN;	EL CENTRO FIELD OFFICE	IMPERIAL	BUREAU OF LAND MGMT
27	0130S	0200E	014	ALL				ENTIRE SECTION	EL CENTRO FIELD OFFICE	IMPERIAL	BUREAU OF LAND MGMT
27	0130S	0200E	015	ALL				ENTIRE SECTION	EL CENTRO FIELD OFFICE	IMPERIAL	BUREAU OF LAND MGMT
27	0130S	0200E	016	ALIQ				N2;	EL CENTRO FIELD OFFICE	IMPERIAL	BUREAU OF LAND MGMT
27	0130S	0200E	017	ALL				ENTIRE SECTION	EL CENTRO FIELD OFFICE	IMPERIAL	BUREAU OF LAND MGMT
27	0130S	0200E	018	ALL				ENTIRE SECTION	EL CENTRO FIELD OFFICE	IMPERIAL	BUREAU OF LAND MGMT
27	0130S	0200E	019	ALL				ENTIRE SECTION	EL CENTRO FIELD OFFICE	IMPERIAL	BUREAU OF LAND MGMT
27	0130S	0200E	020	ALL				ENTIRE SECTION	EL CENTRO FIELD OFFICE	IMPERIAL	BUREAU OF LAND MGMT
27	0130S	0200E	021	ALL				ENTIRE SECTION	EL CENTRO FIELD OFFICE	IMPERIAL	BUREAU OF LAND MGMT
27	0130S	0200E	022	ALL				ENTIRE SECTION	EL CENTRO FIELD OFFICE	IMPERIAL	BUREAU OF LAND MGMT
27	0130S	0200E	023	ALL				ENTIRE SECTION	EL CENTRO FIELD OFFICE	IMPERIAL	BUREAU OF LAND MGMT
27	0130S	0200E	024	FF				WITHIN;	EL CENTRO FIELD OFFICE	IMPERIAL	BUREAU OF LAND MGMT
27	0130S	0200E	025	ALL				ENTIRE SECTION	EL CENTRO FIELD OFFICE	IMPERIAL	BUREAU OF LAND MGMT
27	0130S	0200E	026	ALL				ENTIRE SECTION	EL CENTRO FIELD OFFICE	IMPERIAL	BUREAU OF LAND MGMT
27	0130S	0200E	027	ALL				ENTIRE SECTION	EL CENTRO FIELD OFFICE	IMPERIAL	BUREAU OF LAND MGMT
27	0130S	0200E	028	ALL				ENTIRE SECTION	EL CENTRO FIELD OFFICE	IMPERIAL	BUREAU OF LAND MGMT
27	0130S	0200E	029	ALL				ENTIRE SECTION	EL CENTRO FIELD OFFICE	IMPERIAL	BUREAU OF LAND MGMT
27	0130S	0200E	030	ALL				ENTIRE SECTION	EL CENTRO FIELD OFFICE	IMPERIAL	BUREAU OF LAND MGMT

NO WARRANTY IS MADE BY BLM FOR USE OF THE DATA FOR PURPOSES NOT INTENDED BY BLM

Section 209 Permit Office Report
DEPARTMENT OF THE INTERIOR
BUREAU OF LAND MANAGEMENT
CASE RECORDATION
(MASS) Serial Register Page

Run Date/Time: 7/22/2019 18:11 PM

Page 133 Of

Serial Number: CACA-- - 057064											
Mer	Twp	Rng	Sec	S	Type	Nr	Suff	Subdivision	District/ Field Office	County	Mgmt Agency
27	0130S	0200E	031	ALL				ENTIRE SECTION	EL CENTRO FIELD OFFICE	IMPERIAL	BUREAU OF LAND MGMT
27	0130S	0200E	032	ALL				ENTIRE SECTION	EL CENTRO FIELD OFFICE	IMPERIAL	BUREAU OF LAND MGMT
27	0130S	0200E	033	ALL				ENTIRE SECTION	EL CENTRO FIELD OFFICE	IMPERIAL	BUREAU OF LAND MGMT
27	0130S	0200E	034	ALL				ENTIRE SECTION	EL CENTRO FIELD OFFICE	IMPERIAL	BUREAU OF LAND MGMT
27	0130S	0200E	035	ALL				ENTIRE SECTION	EL CENTRO FIELD OFFICE	IMPERIAL	BUREAU OF LAND MGMT
27	0140S	0200E	001	ALL				ENTIRE SECTION	EL CENTRO FIELD OFFICE	IMPERIAL	BUREAU OF LAND MGMT
27	0140S	0200E	002	ALL				ENTIRE SECTION	EL CENTRO FIELD OFFICE	IMPERIAL	BUREAU OF LAND MGMT
27	0140S	0200E	003	ALL				ENTIRE SECTION	EL CENTRO FIELD OFFICE	IMPERIAL	BUREAU OF LAND MGMT
27	0140S	0200E	004	ALL				ENTIRE SECTION	EL CENTRO FIELD OFFICE	IMPERIAL	BUREAU OF LAND MGMT
27	0140S	0200E	005	ALL				ENTIRE SECTION	EL CENTRO FIELD OFFICE	IMPERIAL	BUREAU OF LAND MGMT
27	0140S	0200E	006	ALL				ENTIRE SECTION	EL CENTRO FIELD OFFICE	IMPERIAL	BUREAU OF LAND MGMT
27	0140S	0200E	007	ALL				ENTIRE SECTION	EL CENTRO FIELD OFFICE	IMPERIAL	BUREAU OF LAND MGMT
27	0140S	0200E	008	ALL				ENTIRE SECTION	EL CENTRO FIELD OFFICE	IMPERIAL	BUREAU OF LAND MGMT
27	0140S	0200E	009	ALL				ENTIRE SECTION	EL CENTRO FIELD OFFICE	IMPERIAL	BUREAU OF LAND MGMT
27	0140S	0200E	010	ALL				ENTIRE SECTION	EL CENTRO FIELD OFFICE	IMPERIAL	BUREAU OF LAND MGMT
27	0140S	0200E	011	ALL				ENTIRE SECTION	EL CENTRO FIELD OFFICE	IMPERIAL	BUREAU OF LAND MGMT
27	0140S	0200E	012	ALL				ENTIRE SECTION	EL CENTRO FIELD OFFICE	IMPERIAL	BUREAU OF LAND MGMT
27	0140S	0200E	013	ALL				ENTIRE SECTION	EL CENTRO FIELD OFFICE	IMPERIAL	BUREAU OF LAND MGMT
27	0140S	0200E	014	ALL				ENTIRE SECTION	EL CENTRO FIELD OFFICE	IMPERIAL	BUREAU OF LAND MGMT
27	0140S	0200E	015	ALL				ENTIRE SECTION	EL CENTRO FIELD OFFICE	IMPERIAL	BUREAU OF LAND MGMT
27	0140S	0200E	017	ALL				ENTIRE SECTION	EL CENTRO FIELD OFFICE	IMPERIAL	BUREAU OF LAND MGMT
27	0140S	0200E	018	ALL				ENTIRE SECTION	EL CENTRO FIELD OFFICE	IMPERIAL	BUREAU OF LAND MGMT
27	0140S	0200E	019	ALL				ENTIRE SECTION	EL CENTRO FIELD OFFICE	IMPERIAL	BUREAU OF LAND MGMT
27	0140S	0200E	020	ALL				ENTIRE SECTION	EL CENTRO FIELD OFFICE	IMPERIAL	BUREAU OF LAND MGMT
27	0140S	0200E	021	ALL				ENTIRE SECTION	EL CENTRO FIELD OFFICE	IMPERIAL	BUREAU OF LAND MGMT
27	0140S	0200E	022	ALL				ENTIRE SECTION	EL CENTRO FIELD OFFICE	IMPERIAL	BUREAU OF LAND MGMT
27	0140S	0200E	023	ALL				ENTIRE SECTION	EL CENTRO FIELD OFFICE	IMPERIAL	BUREAU OF LAND MGMT
27	0140S	0200E	024	ALL				ENTIRE SECTION	EL CENTRO FIELD OFFICE	IMPERIAL	BUREAU OF LAND MGMT
27	0140S	0200E	025	ALL				ENTIRE SECTION	EL CENTRO FIELD OFFICE	IMPERIAL	BUREAU OF LAND MGMT
27	0140S	0200E	026	ALL				ENTIRE SECTION	EL CENTRO FIELD OFFICE	IMPERIAL	BUREAU OF LAND MGMT
27	0140S	0200E	027	ALL				ENTIRE SECTION	EL CENTRO FIELD OFFICE	IMPERIAL	BUREAU OF LAND MGMT
27	0140S	0200E	028	ALL				ENTIRE SECTION	EL CENTRO FIELD OFFICE	IMPERIAL	BUREAU OF LAND MGMT
27	0140S	0200E	029	ALL				ENTIRE SECTION	EL CENTRO FIELD OFFICE	IMPERIAL	BUREAU OF LAND MGMT
27	0140S	0200E	030	ALL				ENTIRE SECTION	EL CENTRO FIELD OFFICE	IMPERIAL	BUREAU OF LAND MGMT
27	0140S	0200E	031	FF				WITHIN;	EL CENTRO FIELD OFFICE	IMPERIAL	BUREAU OF LAND MGMT
27	0140S	0200E	032	ALL				ENTIRE SECTION	EL CENTRO FIELD OFFICE	IMPERIAL	BUREAU OF LAND MGMT
27	0140S	0200E	033	ALL				ENTIRE SECTION	EL CENTRO FIELD OFFICE	IMPERIAL	BUREAU OF LAND MGMT
27	0140S	0200E	034	ALL				ENTIRE SECTION	EL CENTRO FIELD OFFICE	IMPERIAL	BUREAU OF LAND MGMT
27	0140S	0200E	035	ALL				ENTIRE SECTION	EL CENTRO FIELD OFFICE	IMPERIAL	BUREAU OF LAND MGMT

NO WARRANTY IS MADE BY BLM FOR USE OF THE DATA FOR PURPOSES NOT INTENDED BY BLM

Section 208 Permit Office Report
DEPARTMENT OF THE INTERIOR
BUREAU OF LAND MANAGEMENT
CASE RECORDATION
(MASS) Serial Register Page

Run Date/Time: 7/22/2019 18:11 PM

Page 134 Of

Serial Number: CACA-- - 057064											
Mer	Twp	Rng	Sec	S	Type	Nr	Suff	Subdivision	District/ Field Office	County	Mgmt Agency
27	0150S	0200E	001	ALL				ENTIRE SECTION	EL CENTRO FIELD OFFICE	IMPERIAL	BUREAU OF LAND MGMT
27	0150S	0200E	002	ALL				ENTIRE SECTION	EL CENTRO FIELD OFFICE	IMPERIAL	BUREAU OF LAND MGMT
27	0150S	0200E	003	ALL				ENTIRE SECTION	EL CENTRO FIELD OFFICE	IMPERIAL	BUREAU OF LAND MGMT
27	0150S	0200E	004	ALIQ				NE,NW,SW,N2SE;	EL CENTRO FIELD OFFICE	IMPERIAL	BUREAU OF LAND MGMT
27	0150S	0200E	005	ALL				ENTIRE SECTION	EL CENTRO FIELD OFFICE	IMPERIAL	BUREAU OF LAND MGMT
27	0150S	0200E	006	FF				WITHIN;	EL CENTRO FIELD OFFICE	IMPERIAL	BUREAU OF LAND MGMT
27	0150S	0200E	008	FF				WITHIN;	EL CENTRO FIELD OFFICE	IMPERIAL	BUREAU OF LAND MGMT
27	0150S	0200E	009	FF				WITHIN SWSW;	EL CENTRO FIELD OFFICE	IMPERIAL	BUREAU OF LAND MGMT
27	0150S	0200E	009	ALIQ		01		S2NE,NW,N2SW;	EL CENTRO FIELD OFFICE	IMPERIAL	BUREAU OF LAND MGMT
27	0150S	0200E	009	ALIQ		02		SESW,SE;	EL CENTRO FIELD OFFICE	IMPERIAL	BUREAU OF LAND MGMT
27	0150S	0200E	010	ALL				ENTIRE SECTION	EL CENTRO FIELD OFFICE	IMPERIAL	BUREAU OF LAND MGMT
27	0150S	0200E	011	ALL				ENTIRE SECTION	EL CENTRO FIELD OFFICE	IMPERIAL	BUREAU OF LAND MGMT
27	0150S	0200E	012	ALL				ENTIRE SECTION	EL CENTRO FIELD OFFICE	IMPERIAL	BUREAU OF LAND MGMT
27	0150S	0200E	013	ALL				ENTIRE SECTION	EL CENTRO FIELD OFFICE	IMPERIAL	BUREAU OF LAND MGMT
27	0150S	0200E	014	ALL				ENTIRE SECTION	EL CENTRO FIELD OFFICE	IMPERIAL	BUREAU OF LAND MGMT
27	0150S	0200E	015	FF				WITHIN;	EL CENTRO FIELD OFFICE	IMPERIAL	BUREAU OF LAND MGMT
27	0150S	0200E	022	FF				WITHIN;	EL CENTRO FIELD OFFICE	IMPERIAL	BUREAU OF LAND MGMT
27	0150S	0200E	023	FF				WITHIN;	EL CENTRO FIELD OFFICE	IMPERIAL	BUREAU OF LAND MGMT
27	0150S	0200E	024	ALL				ENTIRE SECTION	EL CENTRO FIELD OFFICE	IMPERIAL	BUREAU OF LAND MGMT
27	0070S	0210E	019	FF				WITHIN;	PALM SPRINGS/S COAST	RIVERSIDE	BUREAU OF LAND MGMT
27	0070S	0210E	020	FF				WITHIN;	FLD PALM SPRINGS/S COAST	RIVERSIDE	BUREAU OF LAND MGMT
27	0070S	0210E	021	FF				WITHIN;	FLD PALM SPRINGS/S COAST	RIVERSIDE	BUREAU OF LAND MGMT
27	0070S	0210E	027	FF				WITHIN;	FLD PALM SPRINGS/S COAST	RIVERSIDE	BUREAU OF LAND MGMT
27	0070S	0210E	028	FF				WITHIN;	FLD PALM SPRINGS/S COAST	RIVERSIDE	BUREAU OF LAND MGMT
27	0070S	0210E	029	ALL				ENTIRE SECTION	FLD PALM SPRINGS/S COAST	RIVERSIDE	BUREAU OF LAND MGMT
27	0070S	0210E	030	FF				WITHIN;	FLD PALM SPRINGS/S COAST	RIVERSIDE	BUREAU OF LAND MGMT
27	0070S	0210E	031	ALL				ENTIRE SECTION	FLD PALM SPRINGS/S COAST	RIVERSIDE	BUREAU OF LAND MGMT
27	0070S	0210E	032	ALL				ENTIRE SECTION	FLD PALM SPRINGS/S COAST	RIVERSIDE	BUREAU OF LAND MGMT
27	0070S	0210E	033	ALL				ENTIRE SECTION	FLD PALM SPRINGS/S COAST	RIVERSIDE	BUREAU OF LAND MGMT
27	0070S	0210E	034	ALIQ				S2SW;	FLD PALM SPRINGS/S COAST	RIVERSIDE	BUREAU OF LAND MGMT
27	0070S	0210E	034	FF				WITHIN N2;	FLD PALM SPRINGS/S COAST	RIVERSIDE	BUREAU OF LAND MGMT
27	0080S	0210E	002	LOTS				4,5;	FLD PALM SPRINGS/S COAST	RIVERSIDE	BUREAU OF LAND MGMT
27	0080S	0210E	002	ALIQ				SW;	FLD PALM SPRINGS/S COAST	RIVERSIDE	BUREAU OF LAND MGMT
27	0080S	0210E	003	LOTS				1;	FLD PALM SPRINGS/S COAST	RIVERSIDE	BUREAU OF LAND MGMT
27	0080S	0210E	003	ALIQ		01		NW,NESW,NWSW;	FLD PALM SPRINGS/S COAST	RIVERSIDE	BUREAU OF LAND MGMT
27	0080S	0210E	003	ALIQ		02		SESW,SE;	FLD PALM SPRINGS/S COAST	RIVERSIDE	BUREAU OF LAND MGMT
27	0080S	0210E	004	ALIQ				NE,NW,SW,N2SE;	FLD PALM SPRINGS/S COAST	RIVERSIDE	BUREAU OF LAND MGMT
27	0080S	0210E	005	ALL				ENTIRE SECTION	FLD PALM SPRINGS/S COAST	RIVERSIDE	BUREAU OF LAND MGMT
27	0080S	0210E	006	ALL				ENTIRE SECTION	FLD PALM SPRINGS/S COAST	RIVERSIDE	BUREAU OF LAND MGMT

NO WARRANTY IS MADE BY BLM FOR USE OF THE DATA FOR PURPOSES NOT INTENDED BY BLM

Section 208 Permit Office Report
DEPARTMENT OF THE INTERIOR
BUREAU OF LAND MANAGEMENT
CASE RECORDATION
(MASS) Serial Register Page

Run Date/Time: 7/22/2019 18:11 PM

Page 135 Of

Serial Number: CACA-- - 057064										
Mer	Twp	Rng	Sec	SType	Nr	Suff	Subdivision	District/ Field Office	County	Mgmt Agency
27	0080S	0210E	007	ALL			ENTIRE SECTION	PALM SPRINGS/S COAST FLD	RIVERSIDE	BUREAU OF LAND MGMT
27	0080S	0210E	008	ALL			ENTIRE SECTION	PALM SPRINGS/S COAST FLD	RIVERSIDE	BUREAU OF LAND MGMT
27	0080S	0210E	009	ALIQ			NW,SW,SE;	PALM SPRINGS/S COAST FLD	RIVERSIDE	BUREAU OF LAND MGMT
27	0080S	0210E	010	ALIQ	01		NE,NENW,SE;NENW;	PALM SPRINGS/S COAST FLD	RIVERSIDE	BUREAU OF LAND MGMT
27	0080S	0210E	010	ALIQ	02		SW,SE;	PALM SPRINGS/S COAST FLD	RIVERSIDE	BUREAU OF LAND MGMT
27	0080S	0210E	011	ALIQ			NW,NESW,NWSW;	PALM SPRINGS/S COAST FLD	RIVERSIDE	BUREAU OF LAND MGMT
27	0080S	0210E	014	ALIQ			NW,NESW,SWSW,SESW;	PALM SPRINGS/S COAST FLD	RIVERSIDE	BUREAU OF LAND MGMT
27	0080S	0210E	015	ALIQ	01		NE,NENW,NWNW;	PALM SPRINGS/S COAST FLD	RIVERSIDE	BUREAU OF LAND MGMT
27	0080S	0210E	015	ALIQ	02		SWSW,SESW,SE;	PALM SPRINGS/S COAST FLD	RIVERSIDE	BUREAU OF LAND MGMT
27	0080S	0210E	017	ALL			ENTIRE SECTION	PALM SPRINGS/S COAST FLD	RIVERSIDE	BUREAU OF LAND MGMT
27	0080S	0210E	018	ALL			ENTIRE SECTION	PALM SPRINGS/S COAST FLD	RIVERSIDE	BUREAU OF LAND MGMT
27	0080S	0210E	019	ALL			ENTIRE SECTION	PALM SPRINGS/S COAST FLD	RIVERSIDE	BUREAU OF LAND MGMT
27	0080S	0210E	029	ALIQ			S2;	PALM SPRINGS/S COAST FLD	RIVERSIDE	BUREAU OF LAND MGMT
27	0080S	0210E	030	ALL			ENTIRE SECTION	PALM SPRINGS/S COAST FLD	RIVERSIDE	BUREAU OF LAND MGMT
27	0080S	0210E	031	ALL			ENTIRE SECTION	PALM SPRINGS/S COAST FLD	RIVERSIDE	BUREAU OF LAND MGMT
27	0080S	0210E	032	ALL			ENTIRE SECTION	PALM SPRINGS/S COAST FLD	RIVERSIDE	BUREAU OF LAND MGMT
27	0082S	0210E	031	ALL			ENTIRE SECTION	EL CENTRO FIELD OFFICE	RIVERSIDE	BUREAU OF LAND MGMT
27	0090S	0210E	005	ALL			ENTIRE SECTION	EL CENTRO FIELD OFFICE	IMPERIAL	BUREAU OF LAND MGMT
27	0090S	0210E	006	ALL			ENTIRE SECTION	EL CENTRO FIELD OFFICE	IMPERIAL	BUREAU OF LAND MGMT
27	0090S	0210E	007	ALL			ENTIRE SECTION	EL CENTRO FIELD OFFICE	IMPERIAL	BUREAU OF LAND MGMT
27	0090S	0210E	008	ALL			ENTIRE SECTION	EL CENTRO FIELD OFFICE	IMPERIAL	BUREAU OF LAND MGMT
27	0090S	0210E	017	ALL			ENTIRE SECTION	EL CENTRO FIELD OFFICE	IMPERIAL	BUREAU OF LAND MGMT
27	0090S	0210E	018	ALL			ENTIRE SECTION	EL CENTRO FIELD OFFICE	IMPERIAL	BUREAU OF LAND MGMT
27	0090S	0210E	019	FF			WITHIN NE;	EL CENTRO FIELD OFFICE	IMPERIAL	BUREAU OF LAND MGMT
27	0090S	0210E	020	FF			WITHIN;	EL CENTRO FIELD OFFICE	IMPERIAL	BUREAU OF LAND MGMT
27	0090S	0210E	028	FF			WITHIN;	EL CENTRO FIELD OFFICE	IMPERIAL	BUREAU OF LAND MGMT
27	0090S	0210E	029	FF			WITHIN;	EL CENTRO FIELD OFFICE	IMPERIAL	BUREAU OF LAND MGMT
27	0090S	0210E	032	FF			WITHIN;	EL CENTRO FIELD OFFICE	IMPERIAL	BUREAU OF LAND MGMT
27	0100S	0210E	005	FF			WITHIN;	EL CENTRO FIELD OFFICE	IMPERIAL	BUREAU OF LAND MGMT
27	0100S	0210E	007	LOTS			1,2;	EL CENTRO FIELD OFFICE	IMPERIAL	BUREAU OF LAND MGMT
27	0100S	0210E	007	ALIQ			NE,SE;	EL CENTRO FIELD OFFICE	IMPERIAL	BUREAU OF LAND MGMT
27	0100S	0210E	008	FF			WITHIN;	EL CENTRO FIELD OFFICE	IMPERIAL	BUREAU OF LAND MGMT
27	0100S	0210E	016	ALIQ			NENW,NWNW;	EL CENTRO FIELD OFFICE	IMPERIAL	BUREAU OF LAND MGMT
27	0100S	0210E	017	ALL			ENTIRE SECTION	EL CENTRO FIELD OFFICE	IMPERIAL	BUREAU OF LAND MGMT
27	0100S	0210E	018	ALL			ENTIRE SECTION	EL CENTRO FIELD OFFICE	IMPERIAL	BUREAU OF LAND MGMT
27	0100S	0210E	019	ALL			ENTIRE SECTION	EL CENTRO FIELD OFFICE	IMPERIAL	BUREAU OF LAND MGMT
27	0100S	0210E	020	ALL			ENTIRE SECTION	EL CENTRO FIELD OFFICE	IMPERIAL	BUREAU OF LAND MGMT
27	0100S	0210E	021	FF			EXCL RR GRANT 900667;	EL CENTRO FIELD OFFICE	IMPERIAL	BUREAU OF LAND MGMT
27	0100S	0210E	027	ALL			ENTIRE SECTION	EL CENTRO FIELD OFFICE	IMPERIAL	BUREAU OF LAND MGMT

NO WARRANTY IS MADE BY BLM FOR USE OF THE DATA FOR PURPOSES NOT INTENDED BY BLM

Section 208 Permit Office Report
DEPARTMENT OF THE INTERIOR
BUREAU OF LAND MANAGEMENT
CASE RECORDATION
(MASS) Serial Register Page

Run Date/Time: 7/22/2019 18:11 PM

Page 136 Of

Serial Number: CACA-- - 057064										
Mer	Twp	Rng	Sec	SType	Nr	Suff	Subdivision	District/ Field Office	County	Mgmt Agency
27	0100S	0210E	028	FF			WITHIN;	EL CENTRO FIELD OFFICE	IMPERIAL	BUREAU OF LAND MGMT
27	0100S	0210E	029	FF			EXCL RR GRANT 900667;	EL CENTRO FIELD OFFICE	IMPERIAL	BUREAU OF LAND MGMT
27	0100S	0210E	030	ALL			ENTIRE SECTION	EL CENTRO FIELD OFFICE	IMPERIAL	BUREAU OF LAND MGMT
27	0100S	0210E	031	FF			EXCL RR GRANT 900667;	EL CENTRO FIELD OFFICE	IMPERIAL	BUREAU OF LAND MGMT
27	0100S	0210E	032	ALL			ENTIRE SECTION	EL CENTRO FIELD OFFICE	IMPERIAL	BUREAU OF LAND MGMT
27	0100S	0210E	034	ALL			ENTIRE SECTION	EL CENTRO FIELD OFFICE	IMPERIAL	BUREAU OF LAND MGMT
27	0102S	0210E	031	ALL			ENTIRE SECTION	EL CENTRO FIELD OFFICE	IMPERIAL	BUREAU OF LAND MGMT
27	0102S	0210E	032	ALL			ENTIRE SECTION	EL CENTRO FIELD OFFICE	IMPERIAL	BUREAU OF LAND MGMT
27	0102S	0210E	033	ALL			ENTIRE SECTION	EL CENTRO FIELD OFFICE	IMPERIAL	BUREAU OF LAND MGMT
27	0102S	0210E	034	ALL			ENTIRE SECTION	EL CENTRO FIELD OFFICE	IMPERIAL	BUREAU OF LAND MGMT
27	0102S	0210E	035	ALL			ENTIRE SECTION	EL CENTRO FIELD OFFICE	IMPERIAL	BUREAU OF LAND MGMT
27	0102S	0210E	036	ALL			ENTIRE SECTION	EL CENTRO FIELD OFFICE	IMPERIAL	BUREAU OF LAND MGMT
27	0110S	0210E	002	ALL			ENTIRE SECTION	EL CENTRO FIELD OFFICE	IMPERIAL	BUREAU OF LAND MGMT
27	0110S	0210E	003	ALL			ENTIRE SECTION	EL CENTRO FIELD OFFICE	IMPERIAL	BUREAU OF LAND MGMT
27	0110S	0210E	004	ALL			ENTIRE SECTION	EL CENTRO FIELD OFFICE	IMPERIAL	BUREAU OF LAND MGMT
27	0110S	0210E	005	ALL			ENTIRE SECTION	EL CENTRO FIELD OFFICE	IMPERIAL	BUREAU OF LAND MGMT
27	0110S	0210E	006	ALL			ENTIRE SECTION	EL CENTRO FIELD OFFICE	IMPERIAL	BUREAU OF LAND MGMT
27	0110S	0210E	007	ALL			ENTIRE SECTION	EL CENTRO FIELD OFFICE	IMPERIAL	BUREAU OF LAND MGMT
27	0110S	0210E	008	ALL			ENTIRE SECTION	EL CENTRO FIELD OFFICE	IMPERIAL	BUREAU OF LAND MGMT
27	0110S	0210E	009	ALL			ENTIRE SECTION	EL CENTRO FIELD OFFICE	IMPERIAL	BUREAU OF LAND MGMT
27	0110S	0210E	010	ALL			ENTIRE SECTION	EL CENTRO FIELD OFFICE	IMPERIAL	BUREAU OF LAND MGMT
27	0110S	0210E	011	ALL			ENTIRE SECTION	EL CENTRO FIELD OFFICE	IMPERIAL	BUREAU OF LAND MGMT
27	0110S	0210E	012	ALL			ENTIRE SECTION	EL CENTRO FIELD OFFICE	IMPERIAL	BUREAU OF LAND MGMT
27	0110S	0210E	013	ALL			ENTIRE SECTION	EL CENTRO FIELD OFFICE	IMPERIAL	BUREAU OF LAND MGMT
27	0110S	0210E	014	ALL			ENTIRE SECTION	EL CENTRO FIELD OFFICE	IMPERIAL	BUREAU OF LAND MGMT
27	0110S	0210E	015	ALL			ENTIRE SECTION	EL CENTRO FIELD OFFICE	IMPERIAL	BUREAU OF LAND MGMT
27	0110S	0210E	017	ALL			ENTIRE SECTION	EL CENTRO FIELD OFFICE	IMPERIAL	BUREAU OF LAND MGMT
27	0110S	0210E	018	ALL			ENTIRE SECTION	EL CENTRO FIELD OFFICE	IMPERIAL	BUREAU OF LAND MGMT
27	0110S	0210E	019	LOTS			1,6;	EL CENTRO FIELD OFFICE	IMPERIAL	BUREAU OF LAND MGMT
27	0110S	0210E	019	ALIQ			NE;	EL CENTRO FIELD OFFICE	IMPERIAL	BUREAU OF LAND MGMT
27	0110S	0210E	020	ALL			ENTIRE SECTION	EL CENTRO FIELD OFFICE	IMPERIAL	BUREAU OF LAND MGMT
27	0110S	0210E	021	ALL			ENTIRE SECTION	EL CENTRO FIELD OFFICE	IMPERIAL	BUREAU OF LAND MGMT
27	0110S	0210E	022	ALL			ENTIRE SECTION	EL CENTRO FIELD OFFICE	IMPERIAL	BUREAU OF LAND MGMT
27	0110S	0210E	023	ALL			ENTIRE SECTION	EL CENTRO FIELD OFFICE	IMPERIAL	BUREAU OF LAND MGMT
27	0110S	0210E	024	ALL			ENTIRE SECTION	EL CENTRO FIELD OFFICE	IMPERIAL	BUREAU OF LAND MGMT
27	0110S	0210E	025	ALL			ENTIRE SECTION	EL CENTRO FIELD OFFICE	IMPERIAL	BUREAU OF LAND MGMT
27	0110S	0210E	026	ALL			ENTIRE SECTION	EL CENTRO FIELD OFFICE	IMPERIAL	BUREAU OF LAND MGMT
27	0110S	0210E	027	ALL			ENTIRE SECTION	EL CENTRO FIELD OFFICE	IMPERIAL	BUREAU OF LAND MGMT
27	0110S	0210E	028	ALL			ENTIRE SECTION	EL CENTRO FIELD OFFICE	IMPERIAL	BUREAU OF LAND MGMT

NO WARRANTY IS MADE BY BLM FOR USE OF THE DATA FOR PURPOSES NOT INTENDED BY BLM

Section 209 Permit Office Report
DEPARTMENT OF THE INTERIOR
BUREAU OF LAND MANAGEMENT
CASE RECORDATION
(MASS) Serial Register Page

Run Date/Time: 7/22/2019 18:11 PM

Page 137 Of

Serial Number: CACA-- - 057064										
Mer	Twp	Rng	Sec	SType	Nr	Suff	Subdivision	District/ Field Office	County	Mgmt Agency
27	0110S	0210E	029	ALL			ENTIRE SECTION	EL CENTRO FIELD OFFICE	IMPERIAL	BUREAU OF LAND MGMT
27	0110S	0210E	030	ALL			ENTIRE SECTION	EL CENTRO FIELD OFFICE	IMPERIAL	BUREAU OF LAND MGMT
27	0110S	0210E	032	ALL			ENTIRE SECTION	EL CENTRO FIELD OFFICE	IMPERIAL	BUREAU OF LAND MGMT
27	0110S	0210E	033	ALL			ENTIRE SECTION	EL CENTRO FIELD OFFICE	IMPERIAL	BUREAU OF LAND MGMT
27	0110S	0210E	034	ALL			ENTIRE SECTION	EL CENTRO FIELD OFFICE	IMPERIAL	BUREAU OF LAND MGMT
27	0110S	0210E	035	ALL			ENTIRE SECTION	EL CENTRO FIELD OFFICE	IMPERIAL	BUREAU OF LAND MGMT
27	0110S	0210E	036	ALL			ENTIRE SECTION	EL CENTRO FIELD OFFICE	IMPERIAL	BUREAU OF LAND MGMT
27	0120S	0210E	001	ALL			ENTIRE SECTION	EL CENTRO FIELD OFFICE	IMPERIAL	BUREAU OF LAND MGMT
27	0120S	0210E	002	ALL			ENTIRE SECTION	EL CENTRO FIELD OFFICE	IMPERIAL	BUREAU OF LAND MGMT
27	0120S	0210E	003	ALL			ENTIRE SECTION	EL CENTRO FIELD OFFICE	IMPERIAL	BUREAU OF LAND MGMT
27	0120S	0210E	004	ALL			ENTIRE SECTION	EL CENTRO FIELD OFFICE	IMPERIAL	BUREAU OF LAND MGMT
27	0120S	0210E	005	ALL			ENTIRE SECTION	EL CENTRO FIELD OFFICE	IMPERIAL	BUREAU OF LAND MGMT
27	0120S	0210E	006	ALL			ENTIRE SECTION	EL CENTRO FIELD OFFICE	IMPERIAL	BUREAU OF LAND MGMT
27	0120S	0210E	007	ALL			ENTIRE SECTION	EL CENTRO FIELD OFFICE	IMPERIAL	BUREAU OF LAND MGMT
27	0120S	0210E	008	ALL			ENTIRE SECTION	EL CENTRO FIELD OFFICE	IMPERIAL	BUREAU OF LAND MGMT
27	0120S	0210E	009	ALL			ENTIRE SECTION	EL CENTRO FIELD OFFICE	IMPERIAL	BUREAU OF LAND MGMT
27	0120S	0210E	010	ALL			ENTIRE SECTION	EL CENTRO FIELD OFFICE	IMPERIAL	BUREAU OF LAND MGMT
27	0120S	0210E	011	ALL			ENTIRE SECTION	EL CENTRO FIELD OFFICE	IMPERIAL	BUREAU OF LAND MGMT
27	0120S	0210E	015	ALIQ			N2;	EL CENTRO FIELD OFFICE	IMPERIAL	BUREAU OF LAND MGMT
27	0120S	0210E	017	ALIQ			N2;	EL CENTRO FIELD OFFICE	IMPERIAL	BUREAU OF LAND MGMT
27	0130S	0210E	013	FF			WITHIN;	EL CENTRO FIELD OFFICE	IMPERIAL	BUREAU OF LAND MGMT
27	0130S	0210E	014	FF			WITHIN;	EL CENTRO FIELD OFFICE	IMPERIAL	BUREAU OF LAND MGMT
27	0130S	0210E	015	FF			WITHIN;	EL CENTRO FIELD OFFICE	IMPERIAL	BUREAU OF LAND MGMT
27	0130S	0210E	016	FF			WITHIN;	EL CENTRO FIELD OFFICE	IMPERIAL	BUREAU OF LAND MGMT
27	0130S	0210E	021	FF			WITHIN;	EL CENTRO FIELD OFFICE	IMPERIAL	BUREAU OF LAND MGMT
27	0130S	0210E	022	FF			WITHIN;	EL CENTRO FIELD OFFICE	IMPERIAL	BUREAU OF LAND MGMT
27	0130S	0210E	023	FF			WITHIN;	EL CENTRO FIELD OFFICE	IMPERIAL	BUREAU OF LAND MGMT
27	0130S	0210E	025	FF			WITHIN;	EL CENTRO FIELD OFFICE	IMPERIAL	BUREAU OF LAND MGMT
27	0130S	0210E	028	FF			WITHIN;	EL CENTRO FIELD OFFICE	IMPERIAL	BUREAU OF LAND MGMT
27	0130S	0210E	029	FF			WITHIN;	EL CENTRO FIELD OFFICE	IMPERIAL	BUREAU OF LAND MGMT
27	0130S	0210E	030	ALL			ENTIRE SECTION	EL CENTRO FIELD OFFICE	IMPERIAL	BUREAU OF LAND MGMT
27	0130S	0210E	031	ALL			ENTIRE SECTION	EL CENTRO FIELD OFFICE	IMPERIAL	BUREAU OF LAND MGMT
27	0130S	0210E	032	ALL			ENTIRE SECTION	EL CENTRO FIELD OFFICE	IMPERIAL	BUREAU OF LAND MGMT
27	0130S	0210E	033	ALL			ENTIRE SECTION	EL CENTRO FIELD OFFICE	IMPERIAL	BUREAU OF LAND MGMT
27	0130S	0210E	034	FF			WITHIN;	EL CENTRO FIELD OFFICE	IMPERIAL	BUREAU OF LAND MGMT
27	0130S	0210E	035	FF			WITHIN;	EL CENTRO FIELD OFFICE	IMPERIAL	BUREAU OF LAND MGMT
27	0130S	0210E	036	FF			WITHIN;	EL CENTRO FIELD OFFICE	IMPERIAL	BUREAU OF LAND MGMT
27	0140S	0210E	001	ALL			ENTIRE SECTION	EL CENTRO FIELD OFFICE	IMPERIAL	BUREAU OF LAND MGMT
27	0140S	0210E	002	FF			WITHIN;	EL CENTRO FIELD OFFICE	IMPERIAL	BUREAU OF LAND MGMT

NO WARRANTY IS MADE BY BLM FOR USE OF THE DATA FOR PURPOSES NOT INTENDED BY BLM

Section 209 Permit Office Report
DEPARTMENT OF THE INTERIOR
BUREAU OF LAND MANAGEMENT
CASE RECORDATION
(MASS) Serial Register Page

Run Date/Time: 7/22/2019 18:11 PM

Page 138 Of

Serial Number: CACA-- - 057064											
Mer	Twp	Rng	Sec	S	Type	Nr	Suff	Subdivision	District/ Field Office	County	Mgmt Agency
27	0140S	0210E	003	FF				WITHIN;	EL CENTRO FIELD OFFICE	IMPERIAL	BUREAU OF LAND MGMT
27	0140S	0210E	004	ALL				ENTIRE SECTION	EL CENTRO FIELD OFFICE	IMPERIAL	BUREAU OF LAND MGMT
27	0140S	0210E	005	ALL				ENTIRE SECTION	EL CENTRO FIELD OFFICE	IMPERIAL	BUREAU OF LAND MGMT
27	0140S	0210E	006	ALL				ENTIRE SECTION	EL CENTRO FIELD OFFICE	IMPERIAL	BUREAU OF LAND MGMT
27	0140S	0210E	007	ALL				ENTIRE SECTION	EL CENTRO FIELD OFFICE	IMPERIAL	BUREAU OF LAND MGMT
27	0140S	0210E	008	ALL				ENTIRE SECTION	EL CENTRO FIELD OFFICE	IMPERIAL	BUREAU OF LAND MGMT
27	0140S	0210E	009	ALL				ENTIRE SECTION	EL CENTRO FIELD OFFICE	IMPERIAL	BUREAU OF LAND MGMT
27	0140S	0210E	010	ALL				ENTIRE SECTION	EL CENTRO FIELD OFFICE	IMPERIAL	BUREAU OF LAND MGMT
27	0140S	0210E	011	ALL				ENTIRE SECTION	EL CENTRO FIELD OFFICE	IMPERIAL	BUREAU OF LAND MGMT
27	0140S	0210E	012	ALL				ENTIRE SECTION	EL CENTRO FIELD OFFICE	IMPERIAL	BUREAU OF LAND MGMT
27	0140S	0210E	013	ALL				ENTIRE SECTION	EL CENTRO FIELD OFFICE	IMPERIAL	BUREAU OF LAND MGMT
27	0140S	0210E	014	ALL				ENTIRE SECTION	EL CENTRO FIELD OFFICE	IMPERIAL	BUREAU OF LAND MGMT
27	0140S	0210E	015	ALL				ENTIRE SECTION	EL CENTRO FIELD OFFICE	IMPERIAL	BUREAU OF LAND MGMT
27	0140S	0210E	017	ALL				ENTIRE SECTION	EL CENTRO FIELD OFFICE	IMPERIAL	BUREAU OF LAND MGMT
27	0140S	0210E	018	ALL				ENTIRE SECTION	EL CENTRO FIELD OFFICE	IMPERIAL	BUREAU OF LAND MGMT
27	0140S	0210E	019	ALL				ENTIRE SECTION	EL CENTRO FIELD OFFICE	IMPERIAL	BUREAU OF LAND MGMT
27	0140S	0210E	020	ALL				ENTIRE SECTION	EL CENTRO FIELD OFFICE	IMPERIAL	BUREAU OF LAND MGMT
27	0140S	0210E	021	ALL				ENTIRE SECTION	EL CENTRO FIELD OFFICE	IMPERIAL	BUREAU OF LAND MGMT
27	0140S	0210E	022	ALL				ENTIRE SECTION	EL CENTRO FIELD OFFICE	IMPERIAL	BUREAU OF LAND MGMT
27	0140S	0210E	023	ALL				ENTIRE SECTION	EL CENTRO FIELD OFFICE	IMPERIAL	BUREAU OF LAND MGMT
27	0140S	0210E	024	ALL				ENTIRE SECTION	EL CENTRO FIELD OFFICE	IMPERIAL	BUREAU OF LAND MGMT
27	0140S	0210E	025	ALL				ENTIRE SECTION	EL CENTRO FIELD OFFICE	IMPERIAL	BUREAU OF LAND MGMT
27	0140S	0210E	026	ALL				ENTIRE SECTION	EL CENTRO FIELD OFFICE	IMPERIAL	BUREAU OF LAND MGMT
27	0140S	0210E	027	ALL				ENTIRE SECTION	EL CENTRO FIELD OFFICE	IMPERIAL	BUREAU OF LAND MGMT
27	0140S	0210E	028	ALL				ENTIRE SECTION	EL CENTRO FIELD OFFICE	IMPERIAL	BUREAU OF LAND MGMT
27	0140S	0210E	029	ALL				ENTIRE SECTION	EL CENTRO FIELD OFFICE	IMPERIAL	BUREAU OF LAND MGMT
27	0140S	0210E	030	ALL				ENTIRE SECTION	EL CENTRO FIELD OFFICE	IMPERIAL	BUREAU OF LAND MGMT
27	0140S	0210E	031	ALL				ENTIRE SECTION	EL CENTRO FIELD OFFICE	IMPERIAL	BUREAU OF LAND MGMT
27	0140S	0210E	032	ALL				ENTIRE SECTION	EL CENTRO FIELD OFFICE	IMPERIAL	BUREAU OF LAND MGMT
27	0140S	0210E	033	ALL				ENTIRE SECTION	EL CENTRO FIELD OFFICE	IMPERIAL	BUREAU OF LAND MGMT
27	0140S	0210E	034	ALL				ENTIRE SECTION	EL CENTRO FIELD OFFICE	IMPERIAL	BUREAU OF LAND MGMT
27	0140S	0210E	035	ALL				ENTIRE SECTION	EL CENTRO FIELD OFFICE	IMPERIAL	BUREAU OF LAND MGMT
27	0150S	0210E	001	ALL				ENTIRE SECTION	EL CENTRO FIELD OFFICE	IMPERIAL	BUREAU OF LAND MGMT
27	0150S	0210E	002	ALL				ENTIRE SECTION	EL CENTRO FIELD OFFICE	IMPERIAL	BUREAU OF LAND MGMT
27	0150S	0210E	003	ALL				ENTIRE SECTION	EL CENTRO FIELD OFFICE	IMPERIAL	BUREAU OF LAND MGMT
27	0150S	0210E	004	ALL				ENTIRE SECTION	EL CENTRO FIELD OFFICE	IMPERIAL	BUREAU OF LAND MGMT
27	0150S	0210E	005	ALL				ENTIRE SECTION	EL CENTRO FIELD OFFICE	IMPERIAL	BUREAU OF LAND MGMT
27	0150S	0210E	006	ALL				ENTIRE SECTION	EL CENTRO FIELD OFFICE	IMPERIAL	BUREAU OF LAND MGMT
27	0150S	0210E	007	ALL				ENTIRE SECTION	EL CENTRO FIELD OFFICE	IMPERIAL	BUREAU OF LAND MGMT

NO WARRANTY IS MADE BY BLM FOR USE OF THE DATA FOR PURPOSES NOT INTENDED BY BLM

Section 208 Permit Office Report
DEPARTMENT OF THE INTERIOR
BUREAU OF LAND MANAGEMENT
CASE RECORDATION
(MASS) Serial Register Page

Run Date/Time: 7/22/2019 18:11 PM

Page 139 Of

Serial Number: CACA-- - 057064										
Mer	Twp	Rng	Sec	SType	Nr	Suff	Subdivision	District/ Field Office	County	Mgmt Agency
27	0150S	0210E	008	ALL			ENTIRE SECTION	EL CENTRO FIELD OFFICE	IMPERIAL	BUREAU OF LAND MGMT
27	0150S	0210E	009	ALL			ENTIRE SECTION	EL CENTRO FIELD OFFICE	IMPERIAL	BUREAU OF LAND MGMT
27	0150S	0210E	010	ALL			ENTIRE SECTION	EL CENTRO FIELD OFFICE	IMPERIAL	BUREAU OF LAND MGMT
27	0150S	0210E	011	ALL			ENTIRE SECTION	EL CENTRO FIELD OFFICE	IMPERIAL	BUREAU OF LAND MGMT
27	0150S	0210E	012	ALL			ENTIRE SECTION	EL CENTRO FIELD OFFICE	IMPERIAL	BUREAU OF LAND MGMT
27	0150S	0210E	013	ALL			ENTIRE SECTION	EL CENTRO FIELD OFFICE	IMPERIAL	BUREAU OF LAND MGMT
27	0150S	0210E	014	ALL			ENTIRE SECTION	EL CENTRO FIELD OFFICE	IMPERIAL	BUREAU OF LAND MGMT
27	0150S	0210E	015	FF			WITHIN;	EL CENTRO FIELD OFFICE	IMPERIAL	BUREAU OF LAND MGMT
27	0150S	0210E	017	FF	01		EXCL PORTIONS OF MS;	EL CENTRO FIELD OFFICE	IMPERIAL	BUREAU OF LAND MGMT
27	0150S	0210E	017	FF	02		4266, MS 5098 AND	EL CENTRO FIELD OFFICE	IMPERIAL	BUREAU OF LAND MGMT
27	0150S	0210E	017	FF	03		MS 5765;	EL CENTRO FIELD OFFICE	IMPERIAL	BUREAU OF LAND MGMT
27	0150S	0210E	020	FF	01		EXCL MS 3147;	EL CENTRO FIELD OFFICE	IMPERIAL	BUREAU OF LAND MGMT
27	0150S	0210E	020	FF	02		EXCL MS 3242;	EL CENTRO FIELD OFFICE	IMPERIAL	BUREAU OF LAND MGMT
27	0150S	0210E	020	FF	03		EXCL POR MS 4266;	EL CENTRO FIELD OFFICE	IMPERIAL	BUREAU OF LAND MGMT
27	0150S	0210E	021	FF			EXCL POR MS 4266;	EL CENTRO FIELD OFFICE	IMPERIAL	BUREAU OF LAND MGMT
27	0150S	0210E	022	ALL			ENTIRE SECTION	EL CENTRO FIELD OFFICE	IMPERIAL	BUREAU OF LAND MGMT
27	0150S	0210E	023	ALL			ENTIRE SECTION	EL CENTRO FIELD OFFICE	IMPERIAL	BUREAU OF LAND MGMT
27	0150S	0210E	024	ALL			ENTIRE SECTION	EL CENTRO FIELD OFFICE	IMPERIAL	BUREAU OF LAND MGMT
27	0150S	0210E	027	ALL			ENTIRE SECTION	EL CENTRO FIELD OFFICE	IMPERIAL	BUREAU OF LAND MGMT
27	0150S	0210E	028	ALL			ENTIRE SECTION	EL CENTRO FIELD OFFICE	IMPERIAL	BUREAU OF LAND MGMT
27	0150S	0210E	029	ALL			ENTIRE SECTION	EL CENTRO FIELD OFFICE	IMPERIAL	BUREAU OF LAND MGMT
27	0150S	0210E	032	FF			WITHIN;	EL CENTRO FIELD OFFICE	IMPERIAL	BUREAU OF LAND MGMT
27	0150S	0210E	033	ALL			ENTIRE SECTION	EL CENTRO FIELD OFFICE	IMPERIAL	BUREAU OF LAND MGMT
27	0150S	0210E	034	ALL			ENTIRE SECTION	EL CENTRO FIELD OFFICE	IMPERIAL	BUREAU OF LAND MGMT
27	0130S	0220E	026	ALL			ENTIRE SECTION	EL CENTRO FIELD OFFICE	IMPERIAL	BUREAU OF LAND MGMT
27	0130S	0220E	027	ALL			ENTIRE SECTION	EL CENTRO FIELD OFFICE	IMPERIAL	BUREAU OF LAND MGMT
27	0130S	0220E	028	ALL			ENTIRE SECTION	EL CENTRO FIELD OFFICE	IMPERIAL	BUREAU OF LAND MGMT
27	0130S	0220E	029	FF			WITHIN;	EL CENTRO FIELD OFFICE	IMPERIAL	BUREAU OF LAND MGMT
27	0130S	0220E	030	FF			WITHIN;	EL CENTRO FIELD OFFICE	IMPERIAL	BUREAU OF LAND MGMT
27	0130S	0220E	031	FF			WITHIN;	EL CENTRO FIELD OFFICE	IMPERIAL	BUREAU OF LAND MGMT
27	0130S	0220E	032	ALL			ENTIRE SECTION	EL CENTRO FIELD OFFICE	IMPERIAL	BUREAU OF LAND MGMT
27	0130S	0220E	033	ALL			ENTIRE SECTION	EL CENTRO FIELD OFFICE	IMPERIAL	BUREAU OF LAND MGMT
27	0130S	0220E	034	ALL			ENTIRE SECTION	EL CENTRO FIELD OFFICE	IMPERIAL	BUREAU OF LAND MGMT
27	0130S	0220E	035	ALL			ENTIRE SECTION	EL CENTRO FIELD OFFICE	IMPERIAL	BUREAU OF LAND MGMT
27	0132S	0220E	031	ALL			ENTIRE SECTION	EL CENTRO FIELD OFFICE	IMPERIAL	BUREAU OF LAND MGMT
27	0132S	0220E	032	ALL			ENTIRE SECTION	EL CENTRO FIELD OFFICE	IMPERIAL	BUREAU OF LAND MGMT
27	0132S	0220E	033	ALL			ENTIRE SECTION	EL CENTRO FIELD OFFICE	IMPERIAL	BUREAU OF LAND MGMT
27	0132S	0220E	034	ALL			ENTIRE SECTION	EL CENTRO FIELD OFFICE	IMPERIAL	BUREAU OF LAND MGMT
27	0132S	0220E	035	ALL			ENTIRE SECTION	EL CENTRO FIELD OFFICE	IMPERIAL	BUREAU OF LAND MGMT

NO WARRANTY IS MADE BY BLM FOR USE OF THE DATA FOR PURPOSES NOT INTENDED BY BLM

Section 208
DEPARTMENT OF THE INTERIOR
BUREAU OF LAND MANAGEMENT
CASE RECORDATION
(MASS) Serial Register Page

Run Date/Time: 7/22/2019 18:11 PM

Page 140 Of

Serial Number: CACA-- - 057064										
Mer	Twp	Rng	Sec	SType	Nr	Suff	Subdivision	District/ Field Office	County	Mgmt Agency
27	0132S	0220E	036	FF			WITHIN;	EL CENTRO FIELD OFFICE	IMPERIAL	BUREAU OF LAND MGMT
27	0140S	0220E	001	FF			WITHIN;	EL CENTRO FIELD OFFICE	IMPERIAL	BUREAU OF LAND MGMT
27	0140S	0220E	002	FF			EXCL POR OF MS 3954A;	EL CENTRO FIELD OFFICE	IMPERIAL	BUREAU OF LAND MGMT
27	0140S	0220E	002	FF			EXCL MS 6155;	EL CENTRO FIELD OFFICE	IMPERIAL	BUREAU OF LAND MGMT
27	0140S	0220E	003	FF			EXCL POR OF MS 3954A;	EL CENTRO FIELD OFFICE	IMPERIAL	BUREAU OF LAND MGMT
27	0140S	0220E	004	FF			EXCL POR OF MS 3954A;	EL CENTRO FIELD OFFICE	IMPERIAL	BUREAU OF LAND MGMT
27	0140S	0220E	005	ALL			ENTIRE SECTION	EL CENTRO FIELD OFFICE	IMPERIAL	BUREAU OF LAND MGMT
27	0140S	0220E	006	ALL			ENTIRE SECTION	EL CENTRO FIELD OFFICE	IMPERIAL	BUREAU OF LAND MGMT
27	0140S	0220E	007	ALL			ENTIRE SECTION	EL CENTRO FIELD OFFICE	IMPERIAL	BUREAU OF LAND MGMT
27	0140S	0220E	008	ALL			ENTIRE SECTION	EL CENTRO FIELD OFFICE	IMPERIAL	BUREAU OF LAND MGMT
27	0140S	0220E	009	FF			EXCL POR OF MS 3954A;	EL CENTRO FIELD OFFICE	IMPERIAL	BUREAU OF LAND MGMT
27	0140S	0220E	010	FF		03	EXCL MS 3954A;	EL CENTRO FIELD OFFICE	IMPERIAL	BUREAU OF LAND MGMT
27	0140S	0220E	010	FF		04	EXCL MS 6157;	EL CENTRO FIELD OFFICE	IMPERIAL	BUREAU OF LAND MGMT
27	0140S	0220E	010	FF		01	EXCL POR OF MS 3193;	EL CENTRO FIELD OFFICE	IMPERIAL	BUREAU OF LAND MGMT
27	0140S	0220E	010	FF		02	EXCL MS 3194;	EL CENTRO FIELD OFFICE	IMPERIAL	BUREAU OF LAND MGMT
27	0140S	0220E	011	FF		01	WITHIN, EXCL PORTIONS;	EL CENTRO FIELD OFFICE	IMPERIAL	BUREAU OF LAND MGMT
27	0140S	0220E	011	FF		03	MS 6155, MS 6156, AND;	EL CENTRO FIELD OFFICE	IMPERIAL	BUREAU OF LAND MGMT
27	0140S	0220E	011	FF		02	OF MS 3192, MS 3954A, ;	EL CENTRO FIELD OFFICE	IMPERIAL	BUREAU OF LAND MGMT
27	0140S	0220E	011	FF		04	MS 6157;	EL CENTRO FIELD OFFICE	IMPERIAL	BUREAU OF LAND MGMT
27	0140S	0220E	012	FF			WITHIN;	EL CENTRO FIELD OFFICE	IMPERIAL	BUREAU OF LAND MGMT
27	0140S	0220E	013	FF			WITHIN;	EL CENTRO FIELD OFFICE	IMPERIAL	BUREAU OF LAND MGMT
27	0140S	0220E	015	ALL			ENTIRE SECTION	EL CENTRO FIELD OFFICE	IMPERIAL	BUREAU OF LAND MGMT
27	0140S	0220E	016	ALL			ENTIRE SECTION	EL CENTRO FIELD OFFICE	IMPERIAL	BUREAU OF LAND MGMT
27	0140S	0220E	017	ALL			ENTIRE SECTION	EL CENTRO FIELD OFFICE	IMPERIAL	BUREAU OF LAND MGMT
27	0140S	0220E	018	ALL			ENTIRE SECTION	EL CENTRO FIELD OFFICE	IMPERIAL	BUREAU OF LAND MGMT
27	0140S	0220E	019	ALL			ENTIRE SECTION	EL CENTRO FIELD OFFICE	IMPERIAL	BUREAU OF LAND MGMT
27	0140S	0220E	020	ALL			ENTIRE SECTION	EL CENTRO FIELD OFFICE	IMPERIAL	BUREAU OF LAND MGMT
27	0140S	0220E	021	ALL			ENTIRE SECTION	EL CENTRO FIELD OFFICE	IMPERIAL	BUREAU OF LAND MGMT
27	0140S	0220E	022	ALL			ENTIRE SECTION	EL CENTRO FIELD OFFICE	IMPERIAL	BUREAU OF LAND MGMT
27	0140S	0220E	023	FF			WITHIN;	EL CENTRO FIELD OFFICE	IMPERIAL	BUREAU OF LAND MGMT
27	0140S	0220E	026	FF			WITHIN;	EL CENTRO FIELD OFFICE	IMPERIAL	BUREAU OF LAND MGMT
27	0140S	0220E	027	ALL			ENTIRE SECTION	EL CENTRO FIELD OFFICE	IMPERIAL	BUREAU OF LAND MGMT
27	0140S	0220E	028	ALL			ENTIRE SECTION	EL CENTRO FIELD OFFICE	IMPERIAL	BUREAU OF LAND MGMT
27	0140S	0220E	029	ALL			ENTIRE SECTION	EL CENTRO FIELD OFFICE	IMPERIAL	BUREAU OF LAND MGMT
27	0140S	0220E	030	ALL			ENTIRE SECTION	EL CENTRO FIELD OFFICE	IMPERIAL	BUREAU OF LAND MGMT
27	0140S	0220E	031	ALL			ENTIRE SECTION	EL CENTRO FIELD OFFICE	IMPERIAL	BUREAU OF LAND MGMT
27	0140S	0220E	032	ALL			ENTIRE SECTION	EL CENTRO FIELD OFFICE	IMPERIAL	BUREAU OF LAND MGMT
27	0140S	0220E	033	ALL			ENTIRE SECTION	EL CENTRO FIELD OFFICE	IMPERIAL	BUREAU OF LAND MGMT
27	0140S	0220E	034	ALL			ENTIRE SECTION	EL CENTRO FIELD OFFICE	IMPERIAL	BUREAU OF LAND MGMT

NO WARRANTY IS MADE BY BLM FOR USE OF THE DATA FOR PURPOSES NOT INTENDED BY BLM

Section 208 Permit Certificate
DEPARTMENT OF THE INTERIOR
BUREAU OF LAND MANAGEMENT
CASE RECORDATION
(MASS) Serial Register Page

Run Date/Time: 7/22/2019 18:11 PM

Page 141 Of

Serial Number: CACA-- - 057064											
Mer	Twp	Rng	Sec	S	Type	Nr	Suff	Subdivision	District/ Field Office	County	Mgmt Agency
27	0140S	0220E	035	FF				WITHIN;	EL CENTRO FIELD OFFICE	IMPERIAL	BUREAU OF LAND MGMT
27	0150S	0220E	002	FF				WITHIN;	EL CENTRO FIELD OFFICE	IMPERIAL	BUREAU OF LAND MGMT
27	0150S	0220E	003	ALL				ENTIRE SECTION	EL CENTRO FIELD OFFICE	IMPERIAL	BUREAU OF LAND MGMT
27	0150S	0220E	004	ALL				ENTIRE SECTION	EL CENTRO FIELD OFFICE	IMPERIAL	BUREAU OF LAND MGMT
27	0150S	0220E	005	ALL				ENTIRE SECTION	EL CENTRO FIELD OFFICE	IMPERIAL	BUREAU OF LAND MGMT
27	0150S	0220E	006	ALL				ENTIRE SECTION	EL CENTRO FIELD OFFICE	IMPERIAL	BUREAU OF LAND MGMT
27	0150S	0220E	007	ALL				ENTIRE SECTION	EL CENTRO FIELD OFFICE	IMPERIAL	BUREAU OF LAND MGMT
27	0150S	0220E	008	ALL				ENTIRE SECTION	EL CENTRO FIELD OFFICE	IMPERIAL	BUREAU OF LAND MGMT
27	0150S	0220E	009	ALL				ENTIRE SECTION	EL CENTRO FIELD OFFICE	IMPERIAL	BUREAU OF LAND MGMT
27	0150S	0220E	010	ALL				ENTIRE SECTION	EL CENTRO FIELD OFFICE	IMPERIAL	BUREAU OF LAND MGMT
27	0150S	0220E	011	FF				WITHIN;	EL CENTRO FIELD OFFICE	IMPERIAL	BUREAU OF LAND MGMT
27	0150S	0220E	014	ALL				ENTIRE SECTION	EL CENTRO FIELD OFFICE	IMPERIAL	BUREAU OF LAND MGMT
27	0150S	0220E	015	ALL				ENTIRE SECTION	EL CENTRO FIELD OFFICE	IMPERIAL	BUREAU OF LAND MGMT
27	0150S	0220E	017	ALL				ENTIRE SECTION	EL CENTRO FIELD OFFICE	IMPERIAL	BUREAU OF LAND MGMT
27	0150S	0220E	018	ALL				ENTIRE SECTION	EL CENTRO FIELD OFFICE	IMPERIAL	BUREAU OF LAND MGMT
27	0150S	0220E	019	ALL				ENTIRE SECTION	EL CENTRO FIELD OFFICE	IMPERIAL	BUREAU OF LAND MGMT
27	0150S	0220E	020	ALL				ENTIRE SECTION	EL CENTRO FIELD OFFICE	IMPERIAL	BUREAU OF LAND MGMT
27	0150S	0220E	021	ALL				ENTIRE SECTION	EL CENTRO FIELD OFFICE	IMPERIAL	BUREAU OF LAND MGMT
27	0150S	0220E	022	ALL				ENTIRE SECTION	EL CENTRO FIELD OFFICE	IMPERIAL	BUREAU OF LAND MGMT
27	0150S	0220E	023	ALL				ENTIRE SECTION	EL CENTRO FIELD OFFICE	IMPERIAL	BUREAU OF LAND MGMT

Relinquished/Withdrawn Lands

Serial Number: CACA-- - 057064

Serial Number: CACA-- - 057064			
Act Date	Act Code	Action Txt	Action Remarks
11/01/2016	387	CASE ESTABLISHED	DRECP
11/07/2016	982	CAD REVIEW REQUESTED	PHASE 1;
11/08/2016	103	ADDTL INFO RECD	AMAGOSA/417,894;
11/08/2016	103	ADDTL INFO RECD	CHUCKWALLA/589,662;
11/08/2016	103	ADDTL INFO RECD	BIG MORONGO/94,744;
11/08/2016	103	ADDTL INFO RECD	E SIERRA/235,604;
11/08/2016	983	CAD CERTIFICATE ISSUED	1,337,904 ACRES;
11/14/2016	103	ADDTL INFO RECD	REV FRN;
11/23/2016	104	ADDTL INFO RQSTD	SURNAME;
12/28/2016	543	SEGREGATION (MINERAL)	ALL;
12/28/2016	544	SEGREGATION (SURFACE)	ALL;
12/28/2016	552	LAND SEGREGATED	

NO WARRANTY IS MADE BY BLM FOR USE OF THE DATA FOR PURPOSES NOT INTENDED BY BLM

Section 208 Final Recordation
DEPARTMENT OF THE INTERIOR
BUREAU OF LAND MANAGEMENT
CASE RECORDATION
(MASS) Serial Register Page

Run Date/Time: 7/22/2019 18:11 PM

Page 142 Of

Serial Number: CACA-- - 057064

Act Date	Act Code	Action Txt	Action Remarks	Pending Off
12/28/2016	610	PUBLISHED	81FR95738;	
12/29/2016	103	ADDTL INFO RECD	03/27/87SCOPING ENDS;	
01/31/2017	104	ADDTL INFO RQSTD	NOTE MTP, HI, FILE;	
02/07/2017	103	ADDTL INFO RECD	COUNTY OF INYO LTR;	
02/15/2017	103	ADDTL INFO RECD	CONG TASKER EST-352;	
04/04/2017	103	ADDTL INFO RECD	NOEL COUSINS LTR;	
04/04/2017	103	ADDTL INFO RECD	FRN 60 DAY CMT & MTG;	
04/04/2017	610	PUBLISHED	NEWS RELEASE SCOPING;	
04/05/2017	103	ADDTL INFO RECD	MARINE CORPS YUMA LT;	
04/24/2017	103	ADDTL INFO RECD	PAUL LAMOS LTR;	
05/05/2017	669	LAND STATUS CHECKED		
10/10/2017	607	PUBLIC NOTICE POSTED	EENEWS;	
02/02/2018	104	ADDTL INFO RQSTD	SCOPING COMMENTS;	
02/02/2018	607	PUBLIC NOTICE POSTED	WEB ARTICLE;	
02/02/2018	610	PUBLISHED	83FR4921;	
02/07/2018	372	SEGREGATION TERMINATED	SEGREGATION EXPIRES;	
02/07/2018	610	PUBLISHED	83FR5459;	
02/07/2018	967	CLOSED WITHOUT ACTION	CANCELLED;	
02/08/2018	607	PUBLIC NOTICE POSTED	PRESS RELEASE WEB;	
02/16/2018	607	PUBLIC NOTICE POSTED	PUBLIC MEETINGS;	
03/13/2018	600	RECORDS NOTED	BUBB MTPS,HIS APPROVE	
07/23/2018	669	LAND STATUS CHECKED	CORRECTIONS MADE	
07/25/2018	600	RECORDS NOTED	PART 1-15 PAETS DONE	
09/18/2018	042	CASE SENT TO	DOCKET TO FILE;	

Serial Number: CACA-- - 057064

Line Number	Remark Text
0002	PHASE 1 - CONSISTS OF AMARGOSA, BIG MORONGO,
0003	CHUCKWALLA BENCH/DOS PALMAS, AND EASTER SIERRA.
0004	PHASE 1 SEGREGATED FOR 2 YEARS-EXPIRES DEC 27, 2018;
0005	NEXT ACTION SCHEDULE PUBLIC MEETINGS FOR WITHDRAWAL
0006	AND SCOPING;TERMINATED EIS AND SEGREGATION;

From: corridoreiswebmaster@anl.gov
To: mail_corridoreiswebmaster; mail_corridoreisarchives
Subject: Region 1 Report Input [10011] - Webmaster Receipt
Date: Monday, July 22, 2019 10:08:57 PM
Attachments: [ID 10011 WWEC CommentsCDC July2019.doc](#)

Thank you for your input, claudia sall.

The tracking number that has been assigned to your input is **10011**. Please refer to the tracking number in all correspondence relating to your input.

Date: July 22, 2019 22:08:24 CDT

First Name: claudia

Last Name: sall

Email:

Are you submitting input on the behalf of an organization? Yes

Organization: California Desert Coalition

Input

see comment letter in attachment 1

Attachments

[WWEC_Comments-CDC_July2019.doc](#)

Questions? Contact us at: corridoreiswebmaster@anl.gov

CALIFORNIA DESERT COALITION
P.O. Box 1508, YUCCA VALLEY, CA 92286
WWW.CADESERTCO.ORG INFO@CADESERTCO.ORG

July 22nd, 2019

Mitchell Leverette
Acting Assistant Director
Energy, Minerals, and Realty Management
Bureau of Land Management

Reggie Woodruff
Energy Program Manager
Washington Office Lands and Realty Management
U.S. Forest Service

Dr. Julie A. Smith, Ph.D.
Office of Electricity
Department of Energy

Via: corridors@anl.gov and the web form at <http://corridoreis.anl.gov/involve/stakeholder-input/>

Re: Comments on the Section 368 West-wide Energy Corridors Draft Region 1 Report

Dear Mr. Leverette, Mr. Woodruff, and Dr. Smith,

Please accept the comments of The California Desert Coalition regarding the Section 368 West-wide Energy Corridors (WWEC) Draft Region 1 Report. We support the ongoing commitment shown by the BLM, the U.S. Forest Service, and the Department of Energy (the Agencies) to improving the siting and functionality of the WWEC to meet the terms of the Settlement Agreement reached by the Agencies and The Wilderness Society and other plaintiffs in 2012, including through the Regional Reviews. The comments submitted on the 2014 WWEC Request for Information, the 2016 initiation of the Region 1 Review, the Corridor Abstracts for Regions 2-3 and the Corridor Abstracts for Regions 4, 5, 6 are incorporated by reference.

The WWEC Regional Reviews are a major opportunity to re-evaluate and improve the WWEC throughout the West, with the promise of supporting the fundamental concepts of guided development and landscape-scale planning that the WWEC should ultimately embody. Successes such as the Dry Lake Solar Energy Zone in Nevada show that a ‘smart from the start’ approach has the potential to not only protect sensitive wildlands and wildlife habitat by

driving development to low-conflict places but can also provide important benefits to developers with regards to permitting efficiency and predictability for mitigation costs and obligations, helping achieve the nation's infrastructure needs in a responsible way.

BLM's selection of WWEC 30-52 as its preferred alternative route for the proposed Ten West Link transmission line in the Draft EIS published in 2018 is one example of the parallel promise that WWEC could offer. By following 30-52 along Interstate Hwy 10 in Arizona, Ten West Link can avoid the Kofa National Wildlife Refuge, a crucial area for wildlife that is not appropriate for infrastructure development, while benefiting from reduced conflicts and controversy as well as the environmental analyses the Agencies have completed on 30-52. In the coming years, we hope to help the Agencies build off these successes on our public lands by applying similar principles to the WWEC around the west.

To achieve these goals, and to meet the terms of the Settlement Agreement, the Agencies must gather and synthesize information in a way that helps make corridors attractive and functional for appropriate transmission development to support renewable energy, and effectively limits impacts to wildlands and wildlife, cultural resources, local communities, and other resources. This must be done in accordance with the "siting principles" established in the Settlement Agreement. To comply with the siting principles, the Agencies must follow the recommendations in these comments.

We strongly encourage the Agencies to continue to use the Regional Reviews process to learn, adapt, and improve their approach. Our previous comments, incorporated by reference, include detailed recommendations on ways the Agencies should improve the Regional Reviews process.

I. Recommendations on corridor changes

As detailed below, the Draft Report includes some recommended corridor changes that we support and are consistent with the siting principles and some recommended corridor changes that we oppose and are inconsistent with the siting principles.¹ The Draft Report is also missing some crucial corridor changes that the Agencies must add to meet the siting principles.

We appreciate that the Draft Report at least acknowledges many of the impact concerns that we raised in previous comments, though it frequently does not identify potential solutions. **We recommend that the Agencies ensure that the Final Report identifies potential solutions for avoiding, minimizing, and/or mitigating (including through establishment of IOPs) known impact concerns for each corridor.**

¹ We recognize that all potential changes in the Draft Report are recommendations from the Agencies, and that future land use planning will be required to implement changes. For brevity and clarity, we will refer to recommended corridor changes as "corridor changes" in our comments.

California recommendations

1. Corridor-by-corridor recommendations

18-23

Corridor 18-23 traverses in a north-south direction through western Nevada, northern Mono County and the Owens Valley in Inyo County, and then into Kern County. We have previously objected to this corridor being designated as the extensive region this corridor traverses contains numerous sensitive resources; as a result of our concerns this corridor was identified as a Corridor of Concern in the Settlement Agreement. Again, **we strongly urge that the Agencies delete this corridor.**

While portions of this corridor already exist (and it currently hosts the Pacific DC intertie in Mono County and several additional transmission lines in Inyo County), *it is the possibility of new powerlines, pipelines and other transmission infrastructure, including associated energy and facilities development, that is of concern.* The iconic scenic landscapes, world class tourism and fragile biological, cultural and recreational resources between mile posts 66 and 240 in the California section of this corridor (as well as potential impacts to lands in much of the 18-23 corridor alignment in Nevada) render it particularly problematic for future transmission and related infrastructure. Please see the April 5, 2019 TWS et al comments for additional details (incorporated by reference).

23-25

The Draft Report recommends shifting the first 18 miles of 23-25 westward to follow corridor 23-106; the Draft Report also recommends extending further south towards Victorville.

Comments on this recommended shift:

- ACECs intersect current corridor 23-106 and would be impacted by realignment. ACECs: Sierra Canyons ACEC, Sand Canyon ACEC and Mojave Ground Squirrels ACEC
- CDNCL also intersects current corridor 23-106
- To eventually reach 23-25 again at MP 20, may need to intersect Eagles Flyway ACEC or El Paso to Golden ACEC (both already intersected by corridors)
- If moved west to realign, the corridor will be further from a desert tortoise connectivity area (intersects 0-8)
- Overall, realigning with an existing corridor seems to make sense

23-106

The Draft Report recommends shifting corridor 23-106 west from MP 32-36 to avoid Red Rock Canyon State Park, or braiding around the park.

Comments on these recommended shifts:

- Shifting corridor west:
 - There are currently two existing transmission lines on the centerline of the corridor
 - If the Agencies shift the corridor, they should not shift farther west than to make the existing transmission line the eastern boundary so that future development can still co-locate
 - Farther away from the state park
 - Still in ACEC
 - A bit closer to the scattered DFA to the west
- Braid corridor around state park
 - Braiding the corridor seems redundant and would result in impacts to additional CDNCL and ACEC; the Agencies should explain how this is helpful
 - Same issues as above for the western arm
 - Eastern arm
 - No existing infrastructure to the east of the state park
 - Intersects another CDNCL and ACEC
 - Could intersect a DFA
 - Sort of a dead end – private lands to the south

27-41

There is a WWEC (27-41) adjacent to Rt. 66 in the Mojave Desert. Due to the important historical, cultural, and natural values in this region, **the Agencies should delete this corridor and find another, lower-impact east-west alternative, if feasible.**

Efforts to preserve and enhance historic Rt. 66 in the Mojave Desert have been ongoing for decades. Currently, BLM is working with the California Historic Rt. 66 Association and local communities to prepare a Rt. 66 corridor management plan. The management plan will:

“provide for the long-term management, protection and promotion of Route 66, and the preservation and conservation of the adjacent BLM National Conservation Lands/public lands. The Plan also will include a comprehensive interpretive, tourism and marketing strategy to promote sustainable heritage tourism in an effort to provide economic benefits to communities and local businesses.”²

Most recently, the BLM Needles Field Office approved the development of a Rt. 66 Visitor Center.

² Available at: http://www.blm.gov/ca/st/en/fo/needles/route_66/route66cmp.html

On February 12th, 2016 President Barrack Obama used his authority under the Antiquities Act of 1906 to proclaim the Mojave Trails National Monument based on legislation authored by Senator Dianne Feinstein (D-CA). Mojave Trails National Monument encompasses over 1.6 million acres of public lands along Rt. 66 and the adjacent viewshed and protects dozens of objects of scientific and historic interest. These Monument objects include archaeological sites, sensitive species, historic artifacts, and hydrological resources. The stretch of the Monument along Route 66 is especially scenic as described in detail in the Proclamation:

The Mojave Trails area contains the longest remaining undeveloped stretch of Route 66, offering spectacular and serene desert vistas and a glimpse into what travelers experienced during the peak of the route's popularity in the mid-20th century. Today, the ghost towns along this stretch of Route 66 are a visual legacy of how the automobile shaped the American landscape.

The efforts of the BLM, local communities and Senator Feinstein to provide permanent protection for Rt. 66 and adjacent lands, and to promote the region for heritage tourism and provide an economic boost to communities along Rt. 66, are completely incompatible with WVEC 27-41, which traverses a significant portion of Rt. 66. Additionally, no Resource Management Plan has been created for the National Monument, so specific objectives and strategies to protect Monument objects have not been developed. With this guidance lacking, any consideration of additional facilities in Corridor 27-41 will likely be insufficient to preserve the public land resources protected by the National Monument.

In addition, as provided in BLM Policy Manual 6220, it is the policy of that the BLM “should avoid siting ROWs in Monuments and NCAs; and . . . [BLM will use] best practices, stipulations, mitigation, terms, conditions, and other ways to manage compatible uses and minimize negative impacts to objects and values within the Monument or NCA.” (BLM Manual 6220 at 1.6(E)) The BLM Policy Manual goes on to state that “When processing a new ROW application, to the greatest extent possible, through the NEPA process the BLM will:

- a. determine consistency of the ROW with the Monument or NCA’s objects and values;
- b. consider routing or siting the ROW outside of the Monument or NCA;
- c. consider mitigation of the impacts from the ROW;
- d. when processing ROW applications that propose use of a designated transportation or utility corridor that exists at the time of release of this manual, the BLM will consider relocating the transportation or utility corridor outside the Monument or NCA through a land use plan amendment. (7/13/2012).

Given the sensitive and extraordinary viewshed and nature of this stretch of Route 66 and BLM policy around rights-of-ways through monuments described above, BLM should delete corridor 27-41 and find another, lower-impact alternative outside of the monument, if feasible.

Our organizations are also concerned about the alignment of WWEC 27-41 in the Mojave Desert region that makes an abrupt northward turn from its east-west trajectory near Rt. 66 (east of Essex), jogs along the southeastern border of the Mojave National Preserve and then turns eastward into Nevada. The entire line along the Preserve boundary and the eastward segment is in designated critical habitat for the Desert tortoise (the Piute-Fenner Critical Habitat Unit and the corresponding BLM ACEC for tortoise conservation). It would be best to have this proposed corridor alignment removed, and especially the segment to the east that appears to cut across the Piute Valley, an area known for high density of Desert tortoise.

We recognize the need to transmit renewable energy to the southern California market; however, the significant impacts from development in this corridor make it inappropriate as a WWEC. **We recommend that the Agencies delete this corridor and find another, lower-impact east-west alternative, if feasible.**

II. Broad, regional recommendations

The Agencies should evaluate each corridor with regard to its impacts to public access. This is true for all public lands in the region, not just those with special designations. It appears that the analyses emphasize access to conservation areas, parks, refuges, trails and other protected areas, when access to all public lands is important.

In addition, it is key that the Agencies evaluate each corridor with regard to wildlife movement corridors. This is true for both safeguarding established migratory corridors for native birds and mammals, and to assess potential impacts of introducing or enhancing less desirable species. As an example, raven predation of desert tortoise has expanded as a result of transmission towers serving as perching and nesting sites into habitats that were previously not hospitable.

III. Comments on additional elements of the Draft Region 1 Report

A. Section 2.1 - Current Conditions and Projected Growth

This section provides helpful information regarding other relevant regional planning efforts that have identified priority renewable energy development areas and transmission pathways, and the ways that the WWEC align with those areas. This includes:

- BLM Solar Energy Zones
- BLM Arizona Restoration Design Energy Project - Renewable Energy Development Areas
- The BLM Las Vegas Resource Management Plan Revision

- The Desert Renewable Energy Conservation Plan, including how ground disturbance caps will affect future transmission development and the ways that the WWEC align with the Development Focus Areas
- The California Renewable Energy Transmission Initiative 2.0, including how the WWEC could help meet the California Renewable Portfolio Standard and how the WWEC align with the California Transmission Assessment Focus Areas
- The Western Electricity Coordinating Council Study Program, including how the WWEC align with “high-utilization” paths identified in the Study Program; and
- The National Renewable Energy Laboratory WWEC Energy Futures Synthesis
- San Bernardino County General Plan

The Draft Report shows that at least some WWEC align with some of these priority renewable energy development areas, which is helpful. However, we recommend that the Agencies provide more details regarding the overall adequacy of this alignment and whether additional corridor changes are needed to provide better alignment and increase access to renewable energy. The Agencies should also improve this section by providing more details regarding how this alignment does or does not meet the Settlement Agreement siting principles.

We also recommend that the Agencies perform additional analysis on where retirements of fossil fuel power plants are anticipated in the near future and how they relate to existing transmission lines and the 368 corridors. This analysis will help understand where new capacity may be created in existing transmission lines that could facilitate transmission of renewable energy without the need for new infrastructure. Alternatively, the agencies could incorporate analysis done by the Energy Information Administration in the Electric Power Monthly Report (June 2019).³ This information would help make use of existing infrastructure where possible thereby reducing both the costs and ecological impacts associated with building new infrastructure. This type of analysis would be consistent with the siting principles under the 2012 settlement agreement.

B. Section 2.3 - Response to stakeholder input

We appreciate that the Agencies have summarized the stakeholder input and provided general responses. We recommend that the Final Report include as specific responses as possible to specific stakeholder input.

We also appreciate that the Agencies responded to stakeholder input by modifying their approach to addressing environmental issues: removing the use of the classifications of “constraint” or “not a constraint”, and instead assessing whether corridors meet the siting principles. In addition, we appreciate that the Agencies speak to the mitigation hierarchy in

³ Table 6.6 Planned U.S. Electric Generating Unit Retirements Available at https://www.eia.gov/electricity/monthly/current_month/epm.pdf

the abstracts, though we recommend that the Agencies make stronger commitments to addressing impacts through use of the hierarchy.

C. Section 3.3 - Potential Revisions, Deletions or Additions to Interagency Operating Procedures

We appreciate that the Agencies are recommending consideration of some new IOPs, for ecological resources, lands with wilderness characteristics and National Scenic and National Historic Trails. We note that the report states that “the agencies should consider adding a subsection on habitat connectivity.” Draft Report p. 40. Since the potential impacts on habitat could be profound, we recommend that the agencies commit to adding the IOP instead of just considering adding the IOP.

Furthermore, the report states that during the regional review process “...the Agencies determined IOPs were neither well understood nor consistently used.” Draft Report p. 40. Since the IOPs are important to address resource concerns it is important that agency staff be well-versed on the implementation of the 368 corridors and the IOPs. We recommend that IOPs be specifically addressed in the WWEC Guidebook and be made a part of the training for agency staff as stipulated in the 2012 settlement agreement. We also request the agencies to clarify the timeline for the publication of the guidebook.

Ecological resources IOP

We agree with the statement that “Any transmission Section 368 energy corridors should be sited and designed in a manner that minimizes impacts on habitat connectivity.” Draft Report p. 40. Many Section 368 energy corridors in Region 1 go through habitat for numerous plants and wildlife including ESA listed species such as Coachella Valley fringe-toed lizard, Peninsula Bighorn sheep, Mojave Desert tortoise, and San Bernardino merriam's kangaroo rat. The construction and operation of electric transmission lines and natural gas pipelines along these corridors have the ability to fragment the habitat and affect movement of these species. We support addition of a habitat connectivity IOP and request that the IOP be made applicable to natural gas pipelines too.

Lands with wilderness characteristics IOP

The Agencies recommend consideration of adding a subsection to the Project Planning IOPs on lands with wilderness characteristics: “Prior to designating new Section 368 energy corridors or corridor segments, the BLM is required to follow the procedures in BLM Manuals MS-6310, “Conducting Wilderness Characteristics Inventory on BLM Lands (Public),” and MS-6320, “Considering Lands With Wilderness Characteristics in Land Use Plans.” Draft Report p. 41.

We appreciate the inclusion of this potential new IOP in the Draft Report. We recommend that the Agencies include a recommendation for a new IOP in the Final Report, but we recommend that they strengthen this IOP by using the following language:

BLM shall conduct an initial assessment to determine if the agency has up-to-date lands with wilderness characteristics inventory information for the project area. BLM must update its inventory for the project area if BLM has never inventoried the area before; if BLM has new information concerning resource conditions since the area was last inventoried; or if BLM has received wilderness inventory information from the public. If lands with wilderness characteristics are known to be present in the project area or are identified through inventory efforts associated with the project review, BLM must analyze impacts to those wilderness resources from the proposed project and consider alternative development routes and mitigation measures to avoid, minimize, or mitigate adverse effects.

USFS wilderness-quality lands IOP

We also recommend that the Agencies recommend a new IOP on USFS wilderness-quality lands:

If the project may impact wilderness character of lands within the project area, the USFS must analyze impacts to those wilderness resources from the proposed project and consider alternative development routes and mitigation measures to avoid, minimize, or mitigate adverse effects. The USFS will consider information submitted by the public when determining whether lands within the project area may possess wilderness character.

Other potential new IOPs

The Draft Report states that the Agencies are also considering adding the design features from the Solar PEIS. Draft Report p. 43. We recommend that the Agencies do add the design features from the Solar PEIS as IOPs.

Appendix A: Contemplation of Siting Principles for Potential Revisions, Deletions, or Additions

We appreciate that the Draft Report summarizes potential changes to the corridors and summarizes how the Agencies believe these changes meet the Settlement Agreement siting principles. For corridors that the Agencies are not recommending changes, it is also useful to see how the Agencies believe that the existing corridors meet the siting principles.

However, the often-repeated statement in the Draft Report that “there are no nearby previously disturbed alternative routes” that applies to both “no change” routes and “potential

revision” routes is not consistent with the siting principles. The Agencies should ensure that the Final Report includes full justification of all decisions (changes and lack of changes).

If there are serious known conflicts with sensitive resources and values from a corridor and there are no lower-impact alternative routes available, the Agencies should simply delete the corridor. Keeping corridors in place that are inconsistent with the siting principles (including the principle that states that corridors should, “ensure avoidance of environmentally sensitive areas to the maximum extent practicable”) does not fulfill the requirements of the Settlement Agreement.

Further, it is inconsistent with the purpose of the corridors, because sending a message that a high-impact corridor is a “preferred location” for development will not facilitate efficient and responsible development. For some areas, there simply may be no “preferred locations” for future linear infrastructure development. Instead, sensitive and important resources and values should be protected, and potential future development should simply be evaluated on a case-by-case basis.

We appreciate the opportunity to comment.

Sincerely,

Claudia Sall, Secretary
California Desert Coalition
PO Box 331
Pioneertown, CA 92268
sallwildlands@gmail.com

From: corridoreiswebmaster@anl.gov
To: mail_corridoreiswebmaster; mail_corridoreisarchives
Subject: Region 1 Report Input [10012] - Webmaster Receipt
Date: Tuesday, July 23, 2019 11:33:15 AM
Attachments: [ID 10012 2019 07 22CAEnergyCommissionRegion1ReportComments.pdf](#)

Thank you for your input, Jim Bartridge.

The tracking number that has been assigned to your input is **10012**. Please refer to the tracking number in all correspondence relating to your input.

Date: July 23, 2019 11:32:35 CDT

First Name: Jim
Last Name: Bartridge
Email:

Are you submitting input on the behalf of an organization? Yes
Organization: California Energy Commission

Input

VIA ELECTRONIC SUBMISSION

July 22, 2019

Mr. Jeremy Bluma
Bureau of Land Management
1387 S. Vinnell Way
Boise, Idaho 83709

Re: Comments on the Region 1 Report for the Section 368 Energy Corridor Review

The staff of the California Energy Commission (Energy Commission) applaud the U.S. Bureau of Land Management (BLM), the U.S. Forest Service (USFS), and the U.S. Department of Energy (DOE) for the recent release of the Region 1 Report for the Section 368 Energy Corridor Review on Federal lands across southern California, southern Nevada, and western Arizona.

California is on a path to serve 100 percent of the state's retail electric load with clean energy by 2045. Much of Region 1 overlaps with the Desert Renewable Energy Conservation Plan Area (DRECP) and contains significant renewable energy resource areas, including geothermal, solar, and wind, that will continue to play a role in achieving the state's greenhouse gas (GHG) reduction and renewable energy goals. Region 1 also contains substantial sensitive species, habitats, and wildlife corridors, significant tribal, cultural, and ethnographic resources, and many important land uses, including state and National parks, wilderness areas, conservation areas, specially designated areas, and military bases and training areas. Additionally, Region 1 contains important transmission corridors and infrastructure that provide renewable energy to load centers throughout California, while also connecting the state to renewable and carbon-free resources throughout the Western

Interconnection. California and Western States rely on these renewable resources, and transmission corridors and infrastructure, for reliability, economic and renewable integration needs.

California has and continues to coordinate with federal partners on renewable energy and land use planning activities. Working together collaboratively during the multi-year DRECP process, the Renewable Energy Action Team agencies, including the California Energy Commission, California Department of Fish and Wildlife, Bureau of Land Management, and the U.S. Fish and Wildlife Service understood the importance of Region 1 to not only meeting the state's future energy goals, but also its intrinsic biological value to multiple species.

Countless stakeholders also see and understand the importance of Region 1 from different perspectives, including its tribal and cultural significance to Native Americans, its recreational value for any number of activities, and its overall value as a destination. The Energy Commission has gathered extensive environmental and land use information, including significant information on biological resources, as part of the DRECP process. This information is publicly accessible through a web-based portal, the California Statewide Energy Gateway (see <https://caenergy.databasin.org/>) to improve planning. Staff recommends BLM, the USFS, and the DOE use these extensive science-based datasets to supplement the Corridor Abstracts as appropriate.

Energy Commission staff previously submitted comments and other information in October 2016 and appreciates that the Region 1 report and recommendations reflect that input. Further, staff is pleased that the Region 1 Report relies extensively on information developed in the in the DRECP and Renewable Energy Transmission Initiative (RETI 2.0) planning processes. Overall, staff agrees with the information and analyses presented in the Region 1 Report, and that any future corridor modifications or potential infrastructure additions in a corridor would require project-specific environmental review and mitigation.

Based on our experiences learned during the DRECP process, any land use plan updates or corridor modifications in Region 1 will also require an approach that considers input from multiple stakeholders, provides for the conservation and protection of sensitive species and habitats, and protects the precious land uses and many other characteristics important to all Californians.

If you have any questions concerning these comments, please contact:

Jim Bartridge
California Energy Commission
1516 Ninth Street, MS-17
Sacramento, CA 95814-5512
(916) 654-4169
Email: jim.bartridge@energy.ca.gov

Sincerely,

Shawn Pittard
Deputy Director
Siting, Transmission &

Environmental Protection
Division

cc: corridors@anl.gov

Attachments

2019_07_22 CA Energy Commission Region 1 Report Comments.pdf

Questions? Contact us at: corridoreiswebmaster@anl.gov



CALIFORNIA ENERGY COMMISSION



VIA ELECTRONIC SUBMISSION

July 22, 2019

Mr. Jeremy Bluma
Bureau of Land Management
1387 S. Vinnell Way
Boise, Idaho 83709

Re: Comments on the Region 1 Report for the Section 368 Energy Corridor Review

The staff of the California Energy Commission (Energy Commission) applaud the U.S. Bureau of Land Management (BLM), the U.S. Forest Service (USFS), and the U.S. Department of Energy (DOE) for the recent release of the Region 1 Report for the Section 368 Energy Corridor Review on Federal lands across southern California, southern Nevada, and western Arizona.

California is on a path to serve 100 percent of the state's retail electric load with clean energy by 2045. Much of Region 1 overlaps with the Desert Renewable Energy Conservation Plan Area (DRECP) and contains significant renewable energy resource areas, including geothermal, solar, and wind, that will continue to play a role in achieving the state's greenhouse gas (GHG) reduction and renewable energy goals. Region 1 also contains substantial sensitive species, habitats, and wildlife corridors, significant tribal, cultural, and ethnographic resources, and many important land uses, including state and National parks, wilderness areas, conservation areas, specially designated areas, and military bases and training areas. Additionally, Region 1 contains important transmission corridors and infrastructure that provide renewable energy to load centers throughout California, while also connecting the state to renewable and carbon-free resources throughout the Western Interconnection. California and Western States rely on these renewable resources, and transmission corridors and infrastructure, for reliability, economic and renewable integration needs.

California has and continues to coordinate with federal partners on renewable energy and land use planning activities. Working together collaboratively during the multi-year DRECP process, the Renewable Energy Action Team agencies, including the California Energy Commission, California Department of Fish and Wildlife, Bureau of Land Management, and the U.S. Fish and Wildlife Service understood the importance of Region 1 to not only meeting the state's future energy goals, but also its intrinsic biological value to multiple species.

Mr. Jeremy Bluma
July 22, 2019
Page2

Countless stakeholders also see and understand the importance of Region 1 from different perspectives, including its tribal and cultural significance to Native Americans, its recreational value for any number of activities, and its overall value as a destination. The Energy Commission has gathered extensive environmental and land use information, including significant information on biological resources, as part of the DRECP process. This information is publicly accessible through a web-based portal, the California Statewide Energy Gateway (see <https://caenergy.databasin.org/>) to improve planning. Staff recommends BLM, the USFS, and the DOE use these extensive science-based datasets to supplement the Corridor Abstracts as appropriate.


Energy Commission staff previously submitted comments and other information in October 2016 and appreciates that the Region 1 report and recommendations reflect that input. Further, staff is pleased that the Region 1 Report relies extensively on information developed in the in the DRECP and Renewable Energy Transmission Initiative (RETI 2.0) planning processes. Overall, staff agrees with the information and analyses presented in the Region 1 Report, and that any future corridor modifications or potential infrastructure additions in a corridor would require project-specific environmental review and mitigation.

Based on our experiences learned during the DRECP process, any land use plan updates or corridor modifications in Region 1 will also require an approach that considers input from multiple stakeholders, provides for the conservation and protection of sensitive species and habitats, and protects the precious land uses and many other characteristics important to all Californians.

If you have any questions concerning these comments, please contact:

Jim Bartridge
California Energy Commission
1516 Ninth Street, MS-17
Sacramento, CA 95814-5512
(916) 654-4169
Email: jim.bartridge@energy.ca.gov

Sincerely,



Shawn Pittard
Deputy Director
Siting, Transmission &
Environmental Protection Division

cc: corridors@anl.gov

From: corridoreiswebmaster@anl.gov
To: mail_corridoreiswebmaster; mail_corridoreisarchives
Subject: Region 1 Report Input [10013] - Webmaster Receipt
Date: Wednesday, July 24, 2019 12:39:18 PM

Thank you for your input, Chris Hon.

The tracking number that has been assigned to your input is **10013**. Please refer to the tracking number in all correspondence relating to your input.

Date: July 24, 2019 12:39:06 CDT

First Name: Chris
Last Name: Hon
Email:

Are you submitting input on the behalf of an organization? Yes
Organization: California State Parks - Great Basin District

Input

Hello,

The utility corridor is along Red Rock State Park and Eastern Kern Onyx Ranch State Vehicular Recreation Area. Red Rock State Park is known for its scenic vistas in the area. Having a utility corridor in the area will significantly impact the visual aesthetics of the area. Trails leading to Powerline Road will be impacted by this visual nuisance. This needs to be considered in the environmental impacts.

This area is also home to threatened and endangered species. Desert tortoise and Mojave Ground Squirrel are just two species in the area that need consideration with this project. This area is also a fly zone and stopping area for migrant birds.

Please reconsider the placement of this utility corridor on this border of these two State Parks. They are important environmental areas for flora and fauna and this corridor will impact the visual aesthetics of the area.

Respectfully submitted,
Chris Hon
Senior Environmental Scientist
Great Basin District

Attachments

[None]

Questions? Contact us at: corridoreiswebmaster@anl.gov

From: corridoreiswebmaster@anl.gov
To: mail_corridoreiswebmaster; mail_corridoreisarchives
Subject: Region 1 Report Input [10014] - Webmaster Receipt
Date: Thursday, July 25, 2019 12:11:24 AM
Attachments: [ID_10014_L_Section368EnergyCorridor_20190724.pdf](#)

Thank you for your input, Sara Clark.

The tracking number that has been assigned to your input is **10014**. Please refer to the tracking number in all correspondence relating to your input.

Date: July 25, 2019 00:11:10 CDT

First Name: Sara

Last Name: Clark

Email:

Are you submitting input on the behalf of an organization? Yes

Organization: Colorado River Indian Tribes

Input

[Blank]

Attachments

L_Section 368 Energy Corridor_2019-07-24.pdf

Questions? Contact us at: corridoreiswebmaster@anl.gov



COLORADO RIVER INDIAN TRIBES

Colorado River Indian Reservation

26600 MOHAVE ROAD
PARKER, ARIZONA 85344
TELEPHONE (928) 669-9211
FAX (928) 669-1216

Via Online Submission Only

July 24, 2019

Section 368 Interagency Workgroup

Website: <http://corridoreis.anle.ov/involve/reP-ori-input/>

RE: Comments of the Colorado River Indian Tribes on the Section 368 Energy Corridor Review for Region 1 and Corridor 30-52 Summary

To Whom It May Concern:

The Colorado River Indian Tribes ("CRIT" or "the Tribes") submits the following comments on the Section 368 Energy Corridor Review for Region 1 and the related Corridor 30-52 ("Project") summary (collectively, "Region 1 Report" or "Report"). This letter supplements the Tribes' October 24, 2016 letter regarding the Corridor 30-52 abstract, which is attached hereto and incorporated by reference.

As a preliminary matter, the Colorado River Indian Tribes are a federally recognized Indian tribe composed of over 4,440 members belonging to the Mohave, Chemehuevi, Hopi and Navajo Tribes. The almost 300,000-acre Colorado River Indian Reservation sits astride the Colorado River between Blythe, California and Parker, Arizona. The ancestral homelands of the Tribes' members, however, extend far beyond the Reservation boundaries. Significant portions of public and private lands in California, Arizona, and Nevada were occupied by the ancestors of the Tribes' Mohave and Chemehuevi members since time immemorial. These landscapes remain imbued with substantial cultural, spiritual, and religious significance for the Tribes' current members and future generations. Particularly given the siting of Corridor 30-52 adjacent to the Colorado River Indian Tribes' reservation near Copper Bottom Pass and near Cunningham Peak in the Dome Rock Mountains in Arizona, CRIT has a strong interest in ensuring that potential cultural resource and other environmental impacts associated with transmission lines, pipelines, and other infrastructure proposed for Section 368 Corridors are adequately considered and mitigated.

In our 2016 letter, the Tribes identified a number of concerns relevant to Corridor 30-52. In particular, the Tribes stressed the need for in-person government-to-government consultation at every stage of the review process. "Consultation" is defined as "the process of seeking, discussing, and considering the views of other participants, and where feasible, seeking agreement with them." 36 C.F.R. § 800.16(f). Meaningful consultation must take place before any further decision-making regarding this Project occurs.

The Tribes also expressed concern about the potential removal of artifacts from this area and the corresponding destruction of the Tribes' footprint on this landscape. As such, the Tribes requested that all prehistoric cultural resources, including both known and yet-to-be-discovered sites, be avoided if feasible. To the extent avoidance is not feasible, the Tribes requested the incorporation of recommendations regarding in-situ reburial of uncovered artifacts.

Finally, the Tribes urged BLM to complete ethnographic studies and archaeological surveys of roads proposed for travel and transportation in order to best understand if some roads require closure or limited access to protect prehistoric resources. Tribal monitors should be used to complete this work.

The Region I Report fails to adequately respond to these comments. First, to the limited extent the Report addresses tribal concerns, it is sensitive only to direct impacts to the Tribes' Reservation; it makes no mention of tribal or cultural resources located within the ancestral territory of CRIT Tribal Members, including on lands that are now under the jurisdiction of the federal government. *See* Region I Report (June 2019) at 25, 75, 81. The Tribes emphatically reject the implication that tribal and cultural concerns arise only if development physically encroaches on the Reservation. As discussed above, ancestors of the Tribes' members have occupied significant portions of public and private lands throughout the Project area since time immemorial. Impacts to those lands deserve the same attention as any direct impacts to the Reservation. Indeed, BLM recently recognized as much when it noted that the Tribes' approval was required for indirect impacts of the Ten West Link Project to cultural resources in the vicinity of Copper Bottom Pass.

Further, the Report does not take Tribal consultation seriously. In our 2016 letter, we noted that consultation should have occurred prior to circulation of the Corridor 30-52 abstract. As that did not happen, the Tribes demanded to be treated as a sovereign nation throughout the remainder of the process. Yet the Region I Report recommends consultation with the Tribes only in relation to potential future proposals that may encroach on Reservation lands in or near Copper Bottom Pass. *See* Region I Report at 75, 81. And even then, the Report places the onus on *project proponents* "to work with the tribes to obtain a tribal resolution consenting to the grant of **ROW** by BIA." *Id.* at 81. This is not government-to-government consultation.

As explained in our previous letter, we expect BLM to actively engage and consult with the Tribes throughout the remainder of this review process in accordance with the Tribes' government-to-government consultation policy.

Thank you for your consideration. To understand how these comments were taken into account in your decisionmaking, we ask for a written response prior to any final decision. Please copy the Tribes' Attorney General Rebecca A. Loudbear, at rloudbear@critdoj.com, Deputy Attorney General Antoinette Flora, at aflora@critdoj.com and THPO Director Bryan Etsitty, at etsitty@crit-nsn.gov, on all correspondence to the Tribes.

Dennis Patch
Chairman, Colorado River Indian Tribes

Cc: Tribal Council of the Colorado River Indian Tribes
Bryan Etsitty, THPO Director
Rebecca A. Loudbear, Attorney General, Colorado River Indian Tribes



COLORADO RIVER INDIAN TRIBES

Colorado River Indian Reservation

26600 MOHAVE ROAD
PARKER, ARIZONA 85344
TB.EPHONE (928) (.69.1220
FAX (928) 669-1216

October 24, 2016

Sent Via E-mail and United States Mail

Jim Gazewood
Project Manager
Bureau of Land Management
Email: jim1.cwood@blm.gov
Phone: (801) 539-4107

Jane Childress
Project Lead for Cultural Resource and Tribal Concerns
Bureau of Land Management
Email: jchildrc@blm.gov
Phone: (575) 525-4324

Konnie Wescott
Argonne Project Manager 368 Corridor
Regional Reviews
Argonne National Laboratory
9700 South Cass Avenue, Bldg 240
Argonne, IL 60439
Email: wescott@anl.gov

**Re: Comments of the Colorado River Indian Tribes re Section 368 Energy
Corridors: Corridor 30-52**

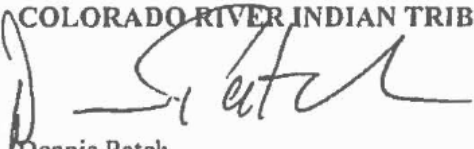
To Whom It May Concern,

The Colorado River Indian Tribes ("CRIT" or "Tribes") submits the following comments on the corridor abstract for Corridor 30-52, part of the reviews of the Section 368 energy corridors ("Project"). This letter supplements input provided by THPO Director David Harper at the public workshop on September 22, 2016.

As a preliminary matter, the Colorado River Indian Tribes is a federally recognized Indian tribe comprised of over 4,200 members from four distinct tribes—the Mohave, Chemehuevi, Hopi and Navajo. The approximately 300,000-acre Colorado River Indian Reservation sits astride the Colorado River between Blythe, California and Parker, Arizona. The ancestral homelands of the Tribes' members, however, extend far beyond the Reservation boundaries. Significant portions of public and private lands in California, Arizona, and Nevada were occupied by the ancestors of

- Early Tribal Involvement in Ethnographic Studies and Archaeological Surveys. Given the Project area and its potential proximity to our Reservation, the Tribes must be involved early in the preparation and review of ethnographic studies and archaeological survey work. All survey work should involve the use of CRIT's tribal monitors, and the Tribes must have the opportunity to review and comment upon all plans and studies that result from these efforts.

We look forward to receiving a written response from the BLM. Please copy Rebecca A. Loudbear, Attorney General, at rloudbear@critdoj.com, and Nancy H. Insculca, Deputy Attorney General, at njasculca@critdoj.com, on any communications to the Colorado River Indian Tribes. If you have any information about cultural resource survey or monitoring work, please contact David Harper, THPO Director, at (928) 669-5822, or david.harper@crit-nsn.gov.

Sincerely,
COLORADO RIVER INDIAN TRIBES

Dennis Patch
Chairman

Cc: Tribal Council of the Colorado River Indian Tribes
Rebecca A. Loudbear, Attorney General, Colorado River Indian Tribes
David Harper, Director, Tribal Historic Preservation Office

Gnbrid Garcia, Acting District Manager, BLM California Desert District (via mail only-
22835 Colle San Juan De Los Logos, Moreno Valley, CA 92553)

From: corridoreiswebmaster@anl.gov
To: mail_corridoreiswebmaster; mail_corridoreisarchives
Subject: Region 1 Report Input [10015] - Webmaster Receipt
Date: Thursday, July 25, 2019 6:30:27 PM
Attachments: [ID 10015 WWECcommentletterMBCA.docx](#)

Thank you for your input, Steve Bardwell.

The tracking number that has been assigned to your input is **10015**. Please refer to the tracking number in all correspondence relating to your input.

Date: July 25, 2019 18:29:53 CDT

First Name: Steve
Last Name: Bardwell
Email:

Are you submitting input on the behalf of an organization? Yes
Organization: Morongo Basin Conservation Association

Input

Please find attached our letter commenting upon the Section 368 West-wide Energy Corridors Draft Region 1 Report.

Thank you for your attention!

Steve Bardwell, president
Morongo Basin Conservation Association

Attachments

WWEC comment letter MBCA.docx

Questions? Contact us at: corridoreiswebmaster@anl.gov



July 24, 2019

Mitchell Leverette
Acting Assistant Director
Energy, Minerals, and Realty Management
Bureau of Land Management

Reggie Woodruff
Energy Program Manager
Washington Office Lands and Realty Management
U.S. Forest Service

Dr. Julie A. Smith, Ph.D.
Office of Electricity
Department of Energy

Via: corridors@anl.gov and the web form at
<http://corridoreis.anl.gov/involve/stakeholder-input/>

Re: Comments on the Section 368 West-wide Energy Corridors Draft Region 1 Report

Dear Mr. Leverette, Mr. Woodruff and Dr. Smith,

Please accept the comments of The Wilderness Society (TWS) and the Section 368 West-wide Energy Corridors (WWEC) Draft Region 1 Report. MBCA supports the ongoing commitment shown by the BLM, the U.S. Forest Service, and the Department of Energy (the Agencies) to improving the siting and functionality of the WWEC to meet the terms of the Settlement Agreement reached by the Agencies and The Wilderness Society and other plaintiffs in 2012, including through the Regional Reviews. The comments by TWS submitted on the 2014 WWEC Request for Information, the 2016 initiation of the Region 1 Review, the Corridor Abstracts for Regions 2-3 and the Corridor Abstracts for Regions 4, 5, 6 are incorporated by reference.

***MBCA Post Office Box 24, Joshua Tree CA 92252 – www.mbconservation.org
MBCA is a 501(c)3 non-profit, community based, all volunteer organization***

The WWEC Regional Reviews are a major opportunity to re-evaluate and improve the WWEC throughout the West, with the promise of supporting the fundamental concepts of guided development and landscape-scale planning that the WWEC should ultimately embody. Successes such as the Dry Lake Solar Energy Zone in Nevada show that a ‘smart from the start’ approach has the potential to not only protect sensitive wildlands and wildlife habitat by driving development to low-conflict places but can also provide important benefits to developers with regards to permitting efficiency and predictability for mitigation costs and obligations, helping achieve the nation’s infrastructure needs in a responsible way.

BLM’s selection of WWEC 30-52 as its preferred alternative route for the proposed Ten West Link transmission line in the Draft EIS published in 2018 is one example of the parallel promise that WWEC could offer. By following 30-52 along Interstate Hwy 10 in Arizona, Ten West Link can avoid the Kofa National Wildlife Refuge, a crucial area for wildlife that is not appropriate for infrastructure development, while benefiting from reduced conflicts and controversy as well as the environmental analyses the Agencies have completed on 30-52. In the coming years, we hope to help the Agencies build off these successes on our public lands by applying similar principles to the WWEC around the west.

To achieve these goals, and to meet the terms of the Settlement Agreement, the Agencies must gather and synthesize information in a way that helps make corridors attractive and functional for appropriate transmission development to support renewable energy, and effectively limits impacts to wildlands and wildlife, cultural resources, local communities, and other resources. This must be done in accordance with the “siting principles” established in the Settlement Agreement. To comply with the siting principles, the Agencies must follow the recommendations in these comments.

We strongly encourage the Agencies to continue to use the Regional Reviews process to learn, adapt and improve their approach. Previous comments by TWS, incorporated by reference, include detailed recommendations on ways the Agencies should improve the Regional Reviews process.

I. Recommendations on corridor changes

As detailed below, the Draft Report includes some recommended corridor changes that we support and are consistent with the siting principles and some recommended corridor

changes that we oppose and are inconsistent with the siting principles.¹ The Draft Report is also missing some crucial corridor changes that the Agencies must add to meet the siting principles.

We appreciate that the Draft Report at least acknowledges many of the impact concerns that were raised in previous comments, though it frequently does not identify potential solutions. **We recommend that the Agencies ensure that the Final Report identifies potential solutions for avoiding, minimizing and/or mitigating (including through establishment of IOPs) known impact concerns for each corridor.**

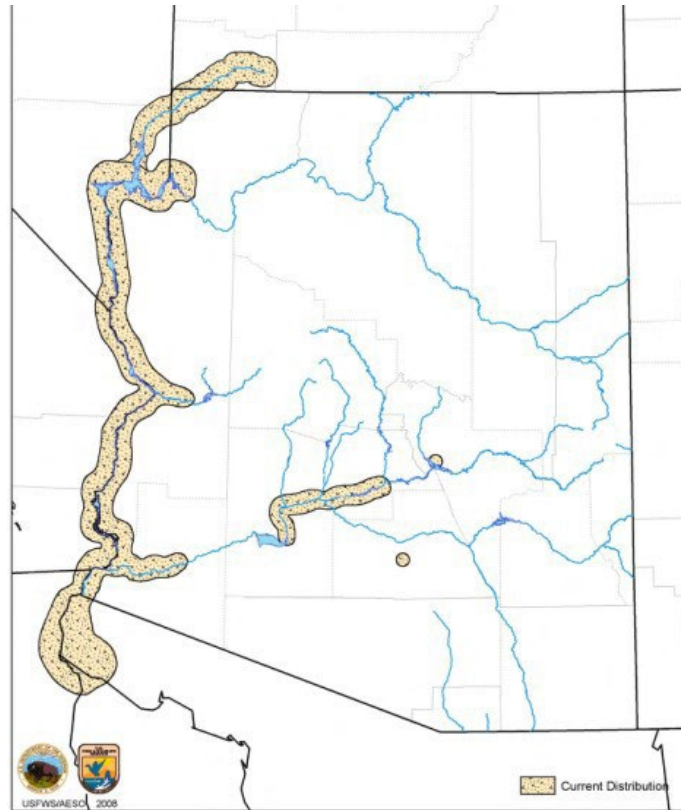
A. Arizona recommendations

1. Issue-based recommendations

i. Yuma Ridgway Rail

Rallus obsoletus yumanensis (Yuma Ridgway Rail) is a federally endangered species that is not included in the Draft Report, even though a number of the corridors come within range of existing habitat (see map below) or set the stage for other jurisdictions to do so in order to connect gaps. Although it is a bit difficult to compare overlap given low resolution of the maps in the Draft Report, these corridors should be analyzed for potential impacts to Yuma Ridgway Rail habitat: 30-52 (at the Colorado River vicinity, but also in Region 2 near Gila and Hassayampa River confluence); 39-113 (Virgin River vicinity, also possible in Region 3); 41-46 (near Topock Marsh on the Colorado River); 41-47 (Colorado River near Bullhead City, AZ); 46-269 (Bill Williams River vicinity, but also Region 2 near the Gila and Hassayampa Rivers confluence); 47-231 (Colorado River in the vicinity of Lake Mead National Recreation Area); 115-238 (Gila and Colorado Rivers in the vicinity of Yuma, AZ).

¹ We recognize that all potential changes in the Draft Report are recommendations from the Agencies, and that future land use planning will be required to implement changes. For brevity and clarity, we will refer to recommended corridor changes as “corridor changes” in our comments.



ii. Arizona Peace Trail

The report acknowledges that several corridors intersect or align with the Arizona Peace Trail by including the following statement:

“Public Access and Recreation. The corridor is within the Arizona Peace Trail (unofficial OHV recreation trail)...

Agency Analysis. The proposed Arizona Peace Trail will be incorporated into BLM travel management planning when and if it is formally designated. Use of these routes along with stakeholder comments will be considered in project permitting regardless of the status of any formal designation.”

The following corridors are also likely to intersect or align with the Arizona Peace Trail (see map below), and should also include the above quoted statement. These include: 30-52 (intersects at Quartzsite, AZ and east near the boundary with Region 2); 46-269; 47-231; and 115-238.



2. Arizona corridor-by-corridor recommendations

47-231

TWS's 2014 RFI recommended that the Agencies establish IOP requirement to address impacts to critical habitat, desert tortoise habitat, ACEC and Lake Mead NRA, but the Draft Report does not acknowledge these issues. The Agencies should establish an IOP(s) to address these impacts.

30-52

This corridor is an important pathway for transmission lines that could support renewable energy development. The BLM-preferred alternative in the Draft Environmental Impact Statement for the proposed Ten West Link transmission line selected corridor 30-52 as the preferred alternative, demonstrating the value of the WWEC in facilitating responsible infrastructure development while reducing impacts - by using 30-52, Ten West Link can avoid cutting through the Kofa National Wildlife Refuge, which is inappropriate for transmission development.

MBCA appreciates that the Agencies have noted that, "Alternatives and lessons learned from the ongoing analysis for the 500-kV Ten West Link transmission project, which proposes to utilize these portions of the corridor, should be taken into account." Draft Report p. 36. We support this recommendation.

115-238

The Agencies identified a possible realignment between MP 103 and 144 at Colorado River crossing. The corridor currently cuts through the middle of an ACEC and this adjustment would reduce the level of fragmentation to the ACEC by cutting along the edge of it instead of through the middle.

B. California recommendations

1. Corridor-by-corridor recommendations

18-23

Corridor 18-23 traverses in a north-south direction through western Nevada, northern Mono County and the Owens Valley in Inyo County, and then into Kern County. TWC has previously objected to this corridor being designated as the extensive region this corridor traverses contains numerous sensitive resources; as a result of our concerns this corridor was identified as a Corridor of Concern in the Settlement Agreement. Again, **we strongly urge that the Agencies delete this corridor.**

While portions of this corridor already exist (and it currently hosts the Pacific DC intertie in Mono County and several additional transmission lines in Inyo County), *it is the possibility of new powerlines, pipelines and other transmission infrastructure, including associated energy and facilities development, that is of concern.* The iconic scenic landscapes, world class tourism and fragile biological, cultural and recreational resources between mile posts 66 and 240 in the California section of this corridor (as well as potential impacts to lands in much of the 18-23 corridor alignment in Nevada) render it particularly problematic for future transmission and related infrastructure. Please see the April 5, 2019 TWS et al comments for additional details (incorporated by reference).

23-25

The Draft Report recommends shifting the first 18 miles of 23-25 westward to follow corridor 23-106; the Draft Report also recommends extending further south towards Victorville.

Comments on this recommended shift:

- ACECs intersect current corridor 23-106 and would be impacted by realignment. ACECs: Sierra Canyons ACEC, Sand Canyon ACEC and Mojave Ground Squirrels ACEC
- CDNCL also intersects current corridor 23-106
- To eventually reach 23-25 again at MP 20, may need to intersect Eagles Flyway ACEC or El Paso to Golden ACEC (both already intersected by corridors)
- If moved west to realign, the corridor will be further from a desert tortoise connectivity area (intersects 0-8)
- Overall, realigning with an existing corridor seems to make sense

23-106

The Draft Report recommends shifting corridor 23-106 west from MP 32-36 to avoid Red Rock Canyon State Park, or braiding around the park.

Comments on these recommended shifts:

- Shifting corridor west:
 - There are currently two existing transmission lines on the centerline of the corridor
 - If the Agencies shift the corridor, they should not shift farther west than to make the existing transmission line the eastern boundary so that future development can still co-locate

- Farther away from the state park
- Still in ACEC
- A bit closer to the scattered DFA to the west
- Braid corridor around state park
 - Braiding the corridor seems redundant and would result in impacts to additional CDNCL and ACEC; the Agencies should explain how this is helpful
 - Same issues as above for the western arm
 - Eastern arm
 - No existing infrastructure to the east of the state park
 - Intersects another CDNCL and ACEC
 - Could intersect a DFA
 - Sort of a dead end – private lands to the south

27-41

There is a WWEC (27-41) adjacent to Rt. 66 in the Mojave Desert. Due to the important historical, cultural and natural values in this region, **the Agencies should delete this corridor and find another, lower-impact east-west alternative, if feasible.**

Efforts to preserve and enhance historic Rt. 66 in the Mojave Desert have been ongoing for decades. Currently, BLM is working with the California Historic Rt. 66 Association and local communities to prepare a Rt. 66 corridor management plan. The management plan will:

“provide for the long-term management, protection and promotion of Route 66, and the preservation and conservation of the adjacent BLM National Conservation Lands/public lands. The Plan also will include a comprehensive interpretive, tourism and marketing strategy to promote sustainable heritage tourism in an effort to provide economic benefits to communities and local businesses.”²

Most recently, the BLM Needles Field Office approved the development of a Rt. 66 Visitor Center.

On February 12th, 2016 President Barack Obama used his authority under the Antiquities Act of 1906 to proclaim the Mojave Trails National Monument based on legislation authored by Senator Dianne Feinstein (D-CA). Mojave Trails National Monument encompasses over 1.6 million acres of public lands along Rt. 66 and the adjacent viewshed and protects dozens of objects of scientific and historic interest. These

² Available at: http://www.blm.gov/ca/st/en/fo/needles/route_66/route66cmp.html

Monument objects include archaeological sites, sensitive species, historic artifacts, and hydrological resources. The stretch of the Monument along Route 66 is especially scenic as described in detail in the Proclamation:

The Mojave Trails area contains the longest remaining undeveloped stretch of Route 66, offering spectacular and serene desert vistas and a glimpse into what travelers experienced during the peak of the route's popularity in the mid-20th century. Today, the ghost towns along this stretch of Route 66 are a visual legacy of how the automobile shaped the American landscape.

The efforts of the BLM, local communities and Senator Feinstein to provide permanent protection for Rt. 66 and adjacent lands, and to promote the region for heritage tourism and provide an economic boost to communities along Rt. 66, are completely incompatible with WVEC 27-41, which traverses a significant portion of Rt. 66. Additionally, no Resource Management Plan has been created for the National Monument, so specific objectives and strategies to protect Monument objects have not been developed. With this guidance lacking, any consideration of additional facilities in Corridor 27-41 will likely be insufficient to preserve the public land resources protected by the National Monument.

In addition, as provided in BLM Policy Manual 6220, it is the policy of that the BLM “should avoid siting ROWs in Monuments and NCAs; and . . . [BLM will use] best practices, stipulations, mitigation, terms, conditions, and other ways to manage compatible uses and minimize negative impacts to objects and values within the Monument or NCA.” BLM Manual 6220 at 1.6(E). The BLM Policy Manual goes on to state that “When processing a new ROW application, to the greatest extent possible, through the NEPA process the BLM will:

- a. determine consistency of the ROW with the Monument or NCA’s objects and values;
- b. consider routing or siting the ROW outside of the Monument or NCA;
- c. consider mitigation of the impacts from the ROW;
- d. when processing ROW applications that propose use of a designated transportation or utility corridor that exists at the time of release of this manual, the BLM will consider relocating the transportation or utility corridor outside the Monument or NCA through a land use plan amendment. (7/13/2012).

Given the sensitive and extraordinary viewshed and nature of this stretch of Route 66 and BLM policy around rights-of-ways through monuments described above, BLM should delete corridor 27-41 and find another, lower-impact alternative outside of the monument, if feasible.

MBCA is also concerned about the alignment of WWEC 27-41 in the Mojave Desert region that makes an abrupt northward turn from its east-west trajectory near Rt. 66 (east of Essex), jogs along the southeastern border of the Mojave National Preserve and then turns eastward into Nevada. The entire line along the Preserve boundary and the eastward segment is in designated critical habitat for the Desert tortoise (the Piute-Fenner Critical Habitat Unit and the corresponding BLM ACEC for tortoise conservation). It would be best to have this proposed corridor alignment removed, and especially the segment to the east that appears to cut across the Piute Valley, an area known for high density of Desert tortoise.

While MBCA recognizes the need to transmit renewable energy to the southern California market we continue to encourage the development of locally generated renewable energy within the built environment; however, the significant impacts from development in this corridor make it inappropriate as a WWEC. **We recommend that the Agencies delete this corridor and find another, lower-impact east-west alternative, if feasible.**

C. Nevada recommendations

1. Corridor-by-corridor recommendations

27-41

The Draft Report recommends connecting from California across southern Nevada to 41-46 and 41-47 in Arizona. There are some known potential impacts of concern from extending a corridor through this area, and additional analysis is needed to fully understand the impacts. Known impacts of concern include the Piute-Eldorado ACEC and a Desert Tortoise Connectivity Area. The Agencies should not recommend corridor additions that would cause inappropriate impacts to sensitive resources in this area.

27-225

The Draft Report recommends widening corridor between MP 103 and 107 or braiding it with the existing locally designated corridor. Widening the corridor in this area would increase the amount of overlap with the existing Ivanpah ACEC and with a proposed new Desert Tortoise Protective Corridor Special Management Area.

37-232

37-232 intersects lands with wilderness characteristics (LWC) and a proposed wilderness area on the east side from MP 15-33. The Agencies should narrow the corridor to avoid this overlap.

37-232 (N)

The Draft Report recommends deleting this small segment of corridor because of its limited utility. We support this recommendation because it also overlaps with a proposed wilderness area.

39-113

We recommend that the Agencies delete this corridor to avoid impacts to the Muddy Mountains ACEC and several proposed special management areas that would protect sensitive plant species and desert tortoise habitat. The existing corridor does not follow existing infrastructure and does not meet siting principles 1 and 2.

The Draft Region 1 Report recommends shifting this corridor northwest to follow existing locally designated corridors, including the Moapa Corridor. While this change would avoid the conflicts described above, it would require consultation and engagement with the Moapa Band of Paiute Indians, the BIA, and the Office of Special Trustee for American Indians, as noted in the Draft Region 1 Report (p. 97). We strongly emphasize the importance of the Agencies conducting this consultation and engagement. Regardless of whether the corridor is shifted to these other locally designated corridors, we recommend that the current alignment be deleted.

39-231

Corridor 39-231 intersects with a proposed wilderness area on the east side from mileposts 1-6; the Agencies should narrow the corridor or shift it west to eliminate this overlap.

The Draft Report recommends widening the corridor from mileposts 9.5-11; widening the corridor there would increase the overlap with the existing ACEC.

47-231

We recommend that the Agencies narrow this corridor or shift it to the northeast from mileposts 71-73 to avoid a proposed wilderness area.

223-224

The Draft Report recommends realigning corridor 223-224 south of Hwy 50 from milepost 0 to 17 to avoid Tule Springs Fossil Bed National Monument; we support this recommendation.

The corridor also intersects with a proposed wilderness area from milepost 27-35 and a proposed expansion of Red Rock National Conservation Area from milepost 19-27. The Agencies should shift the corridor further north to follow the existing transmission line and avoid or reduce these conflicts.

224-225

The Draft Report recommends shifting corridor 224-225 north to reduce impacts by following Hwy 160 and an existing transmission line. **We strongly support this recommendation to avoid impacts to the proposed Stump Springs Special Management Area and to lands with wilderness characteristics; the corridor should be moved to the north side of Hwy 160.** The Draft Report also identifies a potential revision that would move the corridor only slightly north to follow an existing locally designated corridor that does not have any existing infrastructure in it. **We strongly recommend that the Agencies move the corridor all the way north to follow Hwy 160 and the existing transmission line.**

The Draft Report also recommends identifying alternative alignments to address a pinch point between milepost 6-9. The corridor intersects LWC from MP 10-11 and again from MP 13-24. The Agencies should shift the corridor to the south and west as much as possible to limit impacts to LWC, and ensure that any shifts to address the pinch point also limit impacts to LWC.

D. Broad, regional recommendations

The Agencies should evaluate each corridor with regard to its impacts to public access. This is true for all public lands in the region, not just those with special designations. It appears that the analyses emphasize access to conservation areas, parks, refuges, trails and other protected areas, when access to all public lands is important.

In addition, it is key that the Agencies evaluate each corridor with regard to wildlife movement corridors. This is true for both safeguarding established migratory corridors for native birds and mammals, and to assess potential impacts of introducing or enhancing less desirable species. As an example, raven predation of desert tortoise has

expanded as a result of transmission towers serving as perching and nesting sites into habitats that were previously not hospitable.

III. Comments on additional elements of the Draft Region 1 Report

A. Section 2.1 - Current Conditions and Projected Growth

This section provides helpful information regarding other relevant regional planning efforts that have identified priority renewable energy development areas and transmission pathways, and the ways that the WWEC align with those areas. This includes:

- BLM Solar Energy Zones
- BLM Arizona Restoration Design Energy Project - Renewable Energy Development Areas
- The BLM Las Vegas Resource Management Plan Revision
- The Desert Renewable Energy Conservation Plan, including how ground disturbance caps will affect future transmission development and the ways that the WWEC align with the Development Focus Areas
- The California Renewable Energy Transmission Initiative 2.0, including how the WWEC could help meet the California Renewable Portfolio Standard and how the WWEC align with the California Transmission Assessment Focus Areas
- The Western Electricity Coordinating Council Study Program, including how the WWEC align with “high-utilization” paths identified in the Study Program; and
- The National Renewable Energy Laboratory WWEC Energy Futures Synthesis

The Draft Report shows that at least some WWEC align with some of these priority renewable energy development areas, which is helpful. However, we recommend that the Agencies provide more details regarding the overall adequacy of this alignment and whether additional corridor changes are needed to provide better alignment and increase access to renewable energy. The Agencies should also improve this section by providing more details regarding how this alignment does or does not meet the Settlement Agreement siting principles.

We also recommend that the Agencies perform additional analysis on where retirements of fossil fuel power plants are anticipated in the near future and how they relate to existing transmission lines and the 368 corridors. This analysis will help understand where new capacity may be created in existing transmission lines that could facilitate transmission of renewable energy without the need for new infrastructure. Alternatively, the agencies could incorporate analysis done by the Energy Information Administration

in the Electric Power Monthly Report (June 2019).³ This information would help make use of existing infrastructure where possible thereby reducing both the costs and ecological impacts associated with building new infrastructure. This type of analysis would be consistent with the siting principles under the 2012 settlement agreement.

B. Section 2.3 - Response to stakeholder input

We appreciate that the Agencies have summarized the stakeholder input and provided general responses. We recommend that the Final Report include as specific responses as possible to specific stakeholder input.

We also appreciate that the Agencies responded to stakeholder input by modifying their approach to addressing environmental issues: removing the use of the classifications of “constraint” or “not a constraint”, and instead assessing whether corridors meet the siting principles. In addition, we appreciate that the Agencies speak to the mitigation hierarchy in the abstracts, though we recommend that the Agencies make stronger commitments to addressing impacts through use of the hierarchy.

C. Section 3.3 - Potential Revisions, Deletions or Additions to Interagency Operating Procedures (IOP)

We appreciate that the Agencies are recommending consideration of some new IOPs, for ecological resources, lands with wilderness characteristics and National Scenic and National Historic Trails. We note that the report states that “the agencies should consider adding a subsection on habitat connectivity.” Draft Report p. 40. Since the potential impacts on habitat could be profound, we recommend that the agencies commit to adding the IOP instead of just considering adding the IOP.

Furthermore, the report states that during the regional review process “...the Agencies determined IOPs were neither well understood nor consistently used.” Draft Report p. 40. Since the IOPs are important to address resource concerns it is important that agency staff be well-versed on the implementation of the 368 corridors and the IOPs. We recommend that IOPs be specifically addressed in the WWEC Guidebook and be made a part of the training for agency staff as stipulated in the 2012 settlement agreement. We also request the agencies to clarify the timeline for the publication of the guidebook.

Ecological resources IOP

³ Table 6.6 Planned U.S. Electric Generating Unit Retirements Available at https://www.eia.gov/electricity/monthly/current_month/epm.pdf

We agree with the statement that “Any transmission Section 368 energy corridors should be sited and designed in a manner that minimizes impacts on habitat connectivity.” Draft Report p. 40. Many Section 368 energy corridors in Region 1 go through habitat for numerous plants and wildlife including ESA listed species such as Coachella Valley fringe-toed lizard, Peninsula Bighorn sheep, Mojave Desert tortoise, and San Bernardino merriam's kangaroo rat. The construction and operation of electric transmission lines and natural gas pipelines along these corridors have the ability to fragment the habitat and affect movement of these species. We support addition of a habitat connectivity IOP and request that the IOP be made applicable to natural gas pipelines too.

Lands with wilderness characteristics IOP

The Agencies recommend consideration of adding a subsection to the Project Planning IOPs on lands with wilderness characteristics: “Prior to designating new Section 368 energy corridors or corridor segments, the BLM is required to follow the procedures in BLM Manuals MS-6310, “Conducting Wilderness Characteristics Inventory on BLM Lands (Public),” and MS-6320, “Considering Lands With Wilderness Characteristics in Land Use Plans.” Draft Report p. 41.

We appreciate the inclusion of this potential new IOP in the Draft Report. We recommend that the Agencies include a recommendation for a new IOP in the Final Report, but we recommend that they strengthen this IOP by using the following language:

BLM shall conduct an initial assessment to determine if the agency has up-to-date lands with wilderness characteristics inventory information for the project area. BLM must update its inventory for the project area if BLM has never inventoried the area before; if BLM has new information concerning resource conditions since the area was last inventoried; or if BLM has received wilderness inventory information from the public. If lands with wilderness characteristics are known to be present in the project area or are identified through inventory efforts associated with the project review, BLM must analyze impacts to those wilderness resources from the proposed project and consider alternative development routes and mitigation measures to avoid, minimize, or mitigate adverse effects.

USFS wilderness-quality lands IOP

We also recommend that the Agencies recommend a new IOP on USFS wilderness-quality lands:

If the project may impact wilderness character of lands within the project area, the USFS must analyze impacts to those wilderness resources from the proposed project and consider alternative development routes and mitigation measures to avoid, minimize, or mitigate adverse effects. The USFS will consider information submitted by the public when determining whether lands within the project area may possess wilderness character.

Other potential new IOPs

The Draft Report states that the Agencies are also considering adding the design features from the Solar PEIS. Draft Report p. 43. We recommend that the Agencies do add the design features from the Solar PEIS as IOPs.

D. Appendix A: Contemplation of Siting Principles for Potential Revisions, Deletions, or Additions

We appreciate that the Draft Report summarizes potential changes to the corridors and summarizes how the Agencies believe these changes meet the Settlement Agreement siting principles. For corridors that the Agencies are not recommending changes, it is also useful to see how the Agencies believe that the existing corridors meet the siting principles.

However, the often-repeated statement in the Draft Report that “there are no nearby previously disturbed alternative routes” that applies to both “no change” routes and “potential revision” routes is not consistent with the siting principles. The Agencies should ensure that the Final Report includes full justification of all decisions (changes and lack of changes).

If there are serious known conflicts with sensitive resources and values from a corridor and there are no lower-impact alternative routes available, the Agencies should simply delete the corridor. Keeping corridors in place that are inconsistent with the siting principles (including the principle that states that corridors should, “ensure avoidance of environmentally sensitive areas to the maximum extent practicable”) does not fulfill the requirements of the Settlement Agreement.

Further, it is inconsistent with the purpose of the corridors, because sending a message that a high-impact corridor is a “preferred location” for development will not facilitate efficient and responsible development. For some areas, there simply may be no “preferred locations” for future linear infrastructure development. Instead, sensitive and

important resources and values should be protected, and potential future development should simply be evaluated on a case-by-case basis.

We appreciate the opportunity to comment.

Sincerely,

A handwritten signature in black ink that reads "Steve Bardwell". The signature is written in a cursive style with a large, looping "S" and a long, sweeping underline.

Steve Bardwell, president
Morongo Basin Conservtion Association



County of San Diego

MARK WARDLAW
DIRECTOR

PLANNING & DEVELOPMENT SERVICES
5510 OVERLAND AVENUE, SUITE 310, SAN DIEGO, CA 92123
(858) 505-6445 General • (858) 694-2705 Codes • (858) 565-5920 Building Services
www.SDCPDS.org

KATHLEEN A. FLANNERY
ASSISTANT DIRECTOR

July 22, 2019

Jeremy Bluma, PMP
National Project Manager
Bureau of Land Management
1387 South Vinnell Way
Boise, ID 83709

Via e-mail to: corridors@anl.gov

REQUEST FOR COMMENTS ON THE SECTION 368 ENERGY CORRIDORS REVIEW: REGION 1 REPORT AND REVISED ABSTRACTS FOR THE U.S. BUREAU OF LAND MANAGEMENT, THE U.S. FOREST SERVICE, AND THE U.S. DEPARTMENT OF ENERGY

Dear Mr. Bluma,

The County of San Diego (County) reviewed the U.S. Bureau of Land Management (BLM), the U.S. Forest Service (USFS), and the U.S. Department of Energy's (DOE) (BLM/USFS/DOE) Section 368 Energy Corridors Review: Region 1 Report and Revised Abstracts (Project), received on June 20, 2019.

The County appreciates the opportunity to review the Project and offers the following comments for your consideration. Please note that none of these comments should be construed as County support for this Project.

PARKS AND RECREATION

1. Trail Impacts and Closures: The County would require any potential existing trails or pathways within the Boulevard, Lake Morena/Campo, Potrero, Mountain Empire, Alpine, or Jamul Community Planning Areas impacted by this project to be temporarily realigned and then restored to DPR standards after construction completion.
2. Planned County Trails and Pathways: County DPR requests that the Agencies consult with DPR on the possible implementation of the planned community trails and pathways located within the Boulevard, Lake Morena/Campo, Potrero, Mountain Empire, Alpine, and Jamul Community Planning Areas, which are in the vicinity of portions of this project. Please see the COSD Community Trails Master Plan for details on the exact locations and design requirements of planned trails, or contact Meg Diss, County Trails Coordinator, at Margaret.Diss@sdcounty.ca.gov for more information. Please also consult with the appropriate implementing agencies regarding any impacts to planned or existing regional trails such as the Pacific Crest Trail, and The California Riding and Hiking Trail.

Mr. Bluma
July 22, 2019
Page 2

3. Please identify staging areas and indicate whether they are within the planned corridors. Please identify the staging area associated with the work planned specifically for MP 221, which is located 0.2 miles south of the County of San Diego's In-Ko-Pah Park.
4. Temporary construction impacts to habitat from any construction areas and staging areas should be restored through vegetation planning and propagation or reseeding, in accordance with SDG&E's Sub-Regional NCCP.

The County appreciates the opportunity to comment on this Project. We look forward to receiving future documents related to this Project and providing additional assistance, at your request. If you have any questions regarding these comments, please contact Timothy Vertino, Land Use / Environmental Planner, at (858) 495-5468, or via e-mail at timothy.vertino@sdcounty.ca.gov.

Sincerely,



Eric Lardy, AICP
Chief, Advance Planning Division
Planning & Development Services

E-mail cc: Victor Avina, Policy Advisor, Board of Supervisors, District 1
Adam Wilson, Policy Advisor, Board of Supervisors, District 2
Melanie Woods, Policy Advisor, Board of Supervisors, District 3
Gabe Gutierrez, Policy Advisor, Board of Supervisors, District 4
Benjamin Mills, Policy Advisor, Board of Supervisors, District 5
Mel Millstein, Group Program Manager, LUEG
Lara Barrett, CAO Staff Officer, LUEG
Emmet Aquino, Park Project Manager, DPR

October 15, 2019

United States Department of the Interior
Bureau of Land Management
22835 Calle San Juan de Los Lagos
Moreno Valley, CA 92553

Re: 1780(P)/CAD000 368 Corridor Review process in Region 1

Dear Ms. Childress:

This letter is written on behalf of the Rincon Band of Luiseño Indians. We have received your notification regarding the above referenced project and we thank you for the opportunity to consult on this project. Included in our traditional territory are parts of San Diego and Riverside County. Embedded in the Luiseño territory are Rincon's history, culture and identity.

We have currently no further concerns but would like to be updated on the progress. If there are any hearing sessions, or call-in meetings to further discuss the matter with Tribes, we would appreciate to be invited.

If you have additional questions or concerns, please do not hesitate to contact our office at your convenience at (760) 297-2635.

Thank you for the opportunity to protect and preserve our cultural assets.

Sincerely,



Cheryl Madrigal
Cultural Resources Manager
Rincon Cultural Resources Department

From: [Wescott, Konstance L.](#)
To: [Fox, Laura R.](#); [White, Ellen M.](#); [Anast, Georgia A.](#)
Subject: FW: [EXTERNAL] 368 Corridor Review
Date: Tuesday, October 15, 2019 10:52:09 AM
Attachments: [368 Corridor Review.pdf](#)

Laura and Ellen – comments on Region 1

Georgia – tribal database and admin rec

From: Childress, Jane <jchildre@blm.gov>
Sent: Tuesday, October 15, 2019 10:42 AM
To: Wescott, Konstance L. <wescott@anl.gov>; Jeremy Bluma <jbluma@blm.gov>
Subject: Fwd: [EXTERNAL] 368 Corridor Review

Jane Childress
Archaeologist
Bureau of Land Management
National Project Support Team
Stationed at:
Las Cruces District Office
1800 Marquess Street
Las Cruces, NM 88005
(575) 525-4324

----- Forwarded message -----
From: Cheryl Madrigal <CMadrigal@rincon-nsn.gov>
Date: Tue, Oct 15, 2019 at 9:33 AM
Subject: [EXTERNAL] 368 Corridor Review
To: jchildre@blm.gov <jchildre@blm.gov>
Cc: Deneen Pelton <DPelton@rincon-nsn.gov>

Dear Jane,

Please find attached our response to the above mentioned project.

Thanks,

Cheryl

Cheryl Madrigal, M.A.
Cultural Resources Manager
Cultural Resources Department
Wa\$xayam Pomki Museum
Rincon Band of Luiseño Indians
1 West Tribal Road | Valley Center, CA 92082
Mailing address: One Government Center Ln. | Valley Center, CA 92082

Office: 760-297-2635 ext. 323 | Cell: 760-648-3000

Fax: 760-749-8901

Email: cmadrigal@rincon-nsn.gov



This message is intended only for the use of the individual or entity to which it is addressed. If the reader of this message is not the intended recipient, or the employee or agent responsible for delivering the message to the intended recipient, you are hereby notified that any dissemination, distribution or copying of this message is strictly prohibited. If you have received this communication in error, please notify us immediately by replying to the sender of this E-Mail by return E-Mail or by telephone. In accordance with Internal Revenue Service Circular 230, we advise you that if this email contains any tax advice, such tax advice was not intended or written to be used, and it cannot be used, by any taxpayer for the purpose of avoiding penalties that may be imposed on the taxpayer.

From: [White, Ellen M.](#)
To: [Fox, Laura R.](#)
Subject: FW: [EXTERNAL] Region 4,5, and 6 Review of 368 Energy Corridors
Date: Friday, August 2, 2019 7:29:01 AM

From: jbluma@blm.gov
On Behalf Of 368corridors, BLM_WO **Sent:** Wednesday, July 31, 2019 2:43 PM
To: White, Ellen M. ; Wescott, Konstance L.
Subject: Fwd: [EXTERNAL] Region 4,5, and 6 Review of 368 Energy Corridors

See attached comments.

----- Forwarded message -----

From: **Lewis Lacy**
Date: Wed, Jul 10, 2019 at 2:55 PM
Subject: [EXTERNAL] Region 4,5, and 6 Review of 368 Energy Corridors
To: blm_wo_368corridors@blm.gov <blm_wo_368corridors@blm.gov>
Cc: Lewis Lacy , Timothy Sutton, Brett Waggoner , Lorina F. Dellinger

My name is Darrell Lacy representing Nye County Nevada.

Thank you for the opportunity to participate in the 368 Corridor review meeting in Reno. I am the Director of Natural Resources and have been working on renewable energy issues on behalf of Nye County for over 12 years.

Renewable energy has been a top driver of economic development in recent years with several industrial scale solar projects either in operation, under construction or in planning stages in Nye County. Recent legislation in Nevada and California requiring 50% or more renewable energy will place more emphasis on development of renewable resources and Nye County has some of the best resources especially solar.

However, existing transmission resources are basically fully utilized with the current projects, to achieve the development of future renewable energy projects will require construction of new transmission lines which is where the 368 Corridor process is needed. One area to review to understand the renewable energy resources is the State of Nevada RETAAC studies which identified significant solar resources in central and southern Nye County and geothermal resources in central and northern Nye County. When combined with other studies by California and DOE it is critical to have transmission corridors from Nye and Nevada resource areas to the population centers in Las Vegas and Southern California. These corridors are needed if these states have any chance of meeting these 50% or higher renewable energy standards.

These critical corridors that impact Nye County are the 18-23 corridor to Southern California from Nevada and the 18-224 corridor from Northern Nevada and Nye County to Las Vegas and the Eldorado Valley as well as interconnection to the 27-225 corridor to Southern California from the Las Vegas area.

The discussions in the meeting indicated concerns by some for conflicts with natural areas and the 18-23 corridor but ideas for alternate routing and coordination with state and LADWP lands could resolve these issues. This corridor is very important and I encourage DOE / BLM to work with appropriate stakeholders to resolve these issues.

In addition as I mentioned in the meeting, there are potential conflicts on the 18-224 corridor with expansion of the Nevada Test and Training Range in the areas around Beatty and north of Las Vegas. I encourage you to participate in the NEPA and legislative processes to make sure that this energy corridor stays intact. This corridor is also on the routing for future interstate 11 and rail line development, coordination with these processes is important.

To help support the development of future transmission, please complete this process, issue appropriate RODs and identify streamlined approval processes for these needed transmission projects. In addition please support the BLM Nevada state and district offices in updating solar energy zones / designated leasing area maps. If we are to be successful in renewable development we need both land and transmission.

Thanks for the opportunity to comment.

Darrell Lacy
Nye County Nevada
Director Natural Resources and Federal Facilities
775-727-3490

--

Jeremy Bluma
Bureau of Land Management
jbluma@blm.gov

From: corridoreiswebmaster@anl.gov
To: mail_corridoreiswebmaster; mail_corridoreisarchives
Subject: Regions 2 and 3 Report Input [10043] - Webmaster Receipt
Date: Wednesday, October 9, 2019 3:26:22 PM
Attachments: [ID_10043_010032016003ACBCI10_9_2019.pdf](#)

Thank you for your input, Lacy Padilla.

The tracking number that has been assigned to your input is **10043**. Please refer to the tracking number in all correspondence relating to your input.

Date: October 09, 2019 15:26:05 CDT

First Name: Lacy
Last Name: Padilla
Email:

Are you submitting input on the behalf of an organization? Yes
Organization: Agua Caliente Band of Cahuilla Indians

Input

The Agua Caliente Band of Cahuilla Indians (ACBCI) appreciates your efforts to include the Tribal Historic Preservation Office (THPO) in the Section 368 Energy Corridor Review Region 1 Report. This project is located within the Tribe's Traditional Use Area. For this reason, the ACBCI THPO requests the following:

- *A cultural resource inventory of the corridor area by a qualified archaeologist prior to ROW approval and development.
- *Cultural resources should be avoided whenever possible during ground disturbing activities.
- *The presence of an approved Cultural Resource Monitor(s) during any ground disturbing activities (including archaeological testing and surveys) within the Section 368 energy corridor.
- *Consultation on any proposal for the use of Corridor 30-52.
- *Continued consultation on this project.

Thank you,

Lacy Padilla
Archaeologist
Tribal Historic Preservation Office
AGUA CALIENTE BAND OF CAHUILLA INDIANS

Attachments

01-003-2016-003ACBCI10_9_2019.pdf

Questions? Contact us at: corridoreiswebmaster@anl.gov

AGUA CALIENTE BAND OF CAHUILLA INDIANS

TRIBAL HISTORIC PRESERVATION



October 09, 2019

[VIA EMAIL TO:jchildre@blm.gov]
Bureau of Land Management (BLM)
Ms. Jane Childress

Re: 368 Corridor Review Region 1 Report

Dear Ms. Jane Childress,

The Agua Caliente Band of Cahuilla Indians (ACBCI) appreciates your efforts to include the Tribal Historic Preservation Office (THPO) in the West-wide Energy Corridor Programmatic Environmental Impact Statement (PEIS) project. The project area is not located within the boundaries of the ACBCI Reservation. However, it is within the Tribe's Traditional Use Area. For this reason, the ACBCI THPO requests the following:

- *A cultural resource inventory of the corridor area by a qualified archaeologist prior to ROW approval and development.
- *Cultural resources should be avoided whenever possible during ground disturbing activities.
- *The presence of an approved Cultural Resource Monitor(s) during any ground disturbing activities (including archaeological testing and surveys) within the Section 368 energy corridor.
- *Consultation on any proposal for the use of Corridor 30-52.
- *Continued consultation on this project.

Again, the Agua Caliente appreciates your interest in our cultural heritage. If you have questions or require additional information, please call me at (760)699-6956. You may also email me at ACBCI-THPO@aguacaliente.net.

Cordially,

Lacy Padilla
Archaeologist
Tribal Historic Preservation Office
AGUA CALIENTE BAND
OF CAHUILLA INDIANS

From: [Bluma, Jeremy](#)
To: [Wescott, Konstance L.](#); [White, Ellen M.](#); [Hartmann, Heidi M.](#); [Fox, Laura R.](#)
Subject: Fwd: [EXTERNAL] West-wide Energy Corridors Draft Region 1 Report
Date: Tuesday, July 23, 2019 8:18:50 AM

----- Forwarded message -----

From: **Chuck Bell** <>
Date: Mon, Jul 22, 2019 at 7:05 PM
Subject: [EXTERNAL] West-wide Energy Corridors Draft Region 1 Report
To: <corridors@anl.gov>

Re: Comments on the Section 368 West-wide Energy Corridors Draft Region 1 Report

The analysis should quantify the amount of potential MWs from point of use solar throughout the West not requiring long distance transmission. The report seems to assume sources will be industrial solar/wind in remote areas that need to be transmitted to urban areas.

Chuck Bell, Pres. [__](#)

Lucerne Valley Economic Development Association

P. O. Box 193

Lucerne Valley, CA 92346

--

Jeremy Bluma, PMP
National Project Manager

--

Bureau of Land Management
Washington DC Office | WO -350
Field location : 1387 South Vinnell Way | Boise, ID 83709
desk: 208-373-3847 mobile: 208-789-6014

Agency	Corridor	Review Comment/ Recommended Revision
NPS	General comment	<p>The National Park Service (NPS) appreciates the opportunity to review the Bureau of Land Management’s (BLM) Section 368 Report for Region 1 (Region 1 Report). As a sister land management bureau, the NPS has been a partner with the BLM on the 368 Corridor designation process since its inception, and recognizes the importance of federal, state, and local comprehensive land use planning to allow for smart and rapid deployment of energy and related transmission resources through the West. The role of NPS on these renewable energy and transmission projects is to assist with early identification of potential challenges and to collaborate on potential solutions that minimize impacts to our important cultural and natural resources and treasured landscapes. The NPS welcomes the opportunity to work with the BLM on future land use and resource management planning efforts that will incorporate and build upon the information provided in the initial 368 planning process and the subsequent review process summarized in the regional reports.</p> <p>While NPS recognizes that the regional reports are not environmental reviews under NEPA, we maintain that some additional information and analysis (provided in comments below) regarding potential siting impacts would be highly valuable to the prospective audience in making future corridor planning and project siting decisions. In particular for the Region 1 Report, the NPS has provided comments pertaining to the description of the corridors, rationale for corridor designation, corridor of concern status, and corridor analysis. The NPS is appreciative of the Agencies’ commitment to locate corridors in “<i>favorable landscapes</i>” and avoid “<i>environmentally sensitive areas to the maximum extent practicable.</i>”</p>
NPS	Corridor 115-238	<p>The Juan Bautista de Anza National Historic Trail appreciates inclusion of the Trail in the description of proposed corridor 115-238. Please contact the Trail early in any Resource Management Plan revision or project review processes for cooperation.</p>
NPS	Corridor 30-52	<p>The NPS is concerned that transmission and associated road development may lead to resource impacts to cultural sites (campsites and artifact scatters) and rock art sites that are located on both NPS and BLM lands.</p> <p>The NPS recommends cultural inventories involving landscape level evaluations be completed to inform recommendations for possible corridor removal or alteration.</p> <p>Also, the NPS supports and suggests enhanced partnerships with tribes in the area as the preliminary information from these groups indicates significant but yet undocumented cultural values of the area.</p>

NPS	Corridor 30-52	<p>The NPS is concerned over possible impacts to Joshua Tree National Park air quality and recommends more specific discussion of potential impacts. While transmission lines do not have the same air quality impacts as other types of development, ground disturbance during construction and operation of transmission lines and related infrastructure can have air quality impacts.</p> <p>The Joshua Tree Wilderness is a Class I Air Quality Area. Seventy-five percent of the park is designated as a Class I area for air quality standards. Joshua Tree National Park monitors air quality at three locations (western, central and eastern) across two air basins (Salton Sea and Mojave Deserts). In general, air quality is higher in the eastern regions with the highest air quality in the Coxcombs and eastern Eagle Mountains (adjacent the Riverside East Solar Energy Zone).</p>
NPS	Corridor 224-225	<p>Congressionally designated wilderness areas adjacent to or near Death Valley National Park and corridor 224-225 include the Resting Spring Range Wilderness Area, Nopah Range Wilderness Area, Pahrump Valley Wilderness Area, Kingston Ranger Wilderness Area and the Mesquite Wilderness Area. The NPS suggests that the Report include specific potential impacts on wilderness characteristics of these areas.</p>
NPS	Corridor 224-225	<p>Review objectives include: <i>“Re-route to avoid siting new facilities in TCAs [tortoise connectivity areas] without existing transmission, and minimize additional transmission siting in TCAs.”</i></p> <p>It appears that this corridor could involve new transmission development in a TCA that was recognized as a development avoidance area in the BLM’s Western Solar Plan (map available here: http://solareis.anl.gov/documents/fpeis/maps/FWS_Desert_Tortoise_Connectivity.pdf)</p> <p>Please include an alternative that will avoid new transmission siting in the TCA.</p>
NPS	Corridor 224-225	<p>The NPS has a mandate to preserve and protect cultural resources associated with park units. Section 106 responsibilities of the National Historic Preservation Act require identification of historic properties and subsequent assessment of adverse effects as stipulated in 36 CFR Part 800.4 and 36 CFR Part 800.5.</p> <p>The NPS recommends completing cultural inventories involving landscape level evaluations to inform recommendations for possible corridor removal or alteration.</p> <p>Death Valley National Park is the homeland of the Timbisha Shoshone people, who remain as permanent residents of the tribal village at Furnace Creek in the park. The tribe has additional lands outside the park boundary. The park and the tribe maintain a close relationship as cooperators in many areas. The NPS suggests early consultation with the Timbisha and the Pahrump Paiute tribes in the area as the preliminary information from these groups indicates significant but yet undocumented cultural values of the area.</p>

NPS	Corridor 224-225	<p>Corridor areas near Death Valley National Park are in the Visual Resource Management (VRM) Class II and III. The park has been designated an International Dark Night Sky Park. The resources associated with Death Valley National Park are identified as unique in the California Desert Protection Act (CDPA). The CDPA’s objective is to “preserve unrivaled scenic, geologic, and wildlife values associated with these unique natural landscapes (CDPA Sec 2. (b)(1)(A)).” The potential development of transmission in the corridors could result in a broad range of impacts to the CDPA shared scenic landscapes, including introduction of transmission facilities and their contrasting forms, lines and colors, alteration of vegetation and landform and release of fine dust.</p>
NPS	Corridor 223-224	<p>The founding legislation for Tule Springs Fossil Beds National Monument states that the “Upper Las Vegas Wash is significant to the culture and history of the native and indigenous people of the area, including the Southern Paiute Tribe (S. 974 Sec 2(a)(7)).” NPS has a mandate to preserve and protect cultural resources associated with park units. Often, the context for cultural continuity expands beyond monument boundaries. In some cases, nationally or locally designated historic sites exhibit no currently visible surface archaeological manifestations. Such sites must exhibit a high degree of integrity in location, setting, feeling, and location. Any undertaking that diminishes the integrity of a site may be an adverse effect.</p> <p>Cultural resources within and near the Tule Springs Fossil Bed National Monument boundary may include resources such as Traditional Cultural Properties or Cultural Landscapes. If corridors 37-223 and 223-224 are not deleted, cultural inventories involving landscape level evaluations would be useful.</p> <p>Also, the NPS support and suggests enhanced partnerships with tribes in the area as the preliminary information from these groups indicates significant but yet undocumented cultural values of the area.</p>
NPS	Corridor 223-224	<p>The founding legislation for Tule Springs Fossil Beds National Monument (Tule Springs Fossil Bed National Monument) states that the <i>“the Upper Las Vegas Wash contains thousands of paleontological resources from the Pleistocene Epoch that are preserved in a unique geological context that are of national importance, including Columbian mammoth, ground sloth, American lion, 17 camels, and horse fossils; (S. 974 Sec 2(a)(3)).”</i></p> <p>The NPS supports the Agencies’ recommendation for deletion of corridor 37-223 and 37-224. The deletion of this corridor would protect paleontological resources in support of the Tule Springs Fossil Bed National Monument founding legislation to <i>“...protect the unique fossil resources of the area and the geological context of those resources for present and future generations while allowing for public education and continued scientific research opportunities (S. 974 Sec 2(a)(9)).”</i> Impacts due to transmission infrastructure, new road construction and increased access can lead to destruction of fossil remains, vandalism, and irreversible damage to the geologic context of the paleontological resources.</p>

NPS	Corridor 223-224	The NPS agrees with the conclusion that, <i>“This corridor is constrained by lands withdrawn to the National Park Service for the Tule Springs Fossil Beds National Monument and the USFWS Desert National Wildlife Range.”</i> The NPS supports the Agencies’ recommended deletion of the 37-223 and 223-224 corridors based on the potential impacts to cultural and natural resources as identified throughout these comments.
NPS	Corridor 223-224	<p>The NPS concurs with the Agencies’ recommended deletion of this corridor because of the constraint of desert tortoise (<i>Gopherus agassizii</i>) habitat.</p> <p>Due to the location of the proposed corridor, associated infrastructure, and the increase in human activities that will occur if projects are constructed, a corresponding increase in common raven (<i>Corvus corax</i>) presence and predation on desert tortoises (<i>Gopherus agassizii</i>) is anticipated throughout the area. During the past few decades, the population of the common raven has increased substantially in the California desert, primarily in response to human-provided subsidies of food, water, and nest sites. Transmission towers are problematic because they provide opportunities for both nesting and predation.</p>
NPS	Corridor 223-224	The wildlife resources associated with this area are considered unique and are so identified in Tule Springs Fossil Bed National Monument founding legislation <i>“...the area provides important habitat for threatened desert tortoise, endemic poppy bees, kit foxes, burrowing owls, LeConte’s thrasher, phainopepla, and a variety of reptiles; (S. 974 Sec 2(a)(5)).”</i> The potential development of transmission in corridor 223-224 could result in a broad range of impacts to the habitat and wildlife connectivity, resulting from introduction of transmission facilities and their contrasting forms, lines and colors, alteration of vegetation and landform and release of fine dust.
NPS	Corridor 223-224	The NPS concurs with the Agencies’ recommended deletion of this corridor, and specifically has concerns about the corridor possible impacts to shared scenic landscapes. The potential development of transmission in the 37-223 and 223-224 corridors could result in a broad range of impacts to shared scenic landscapes, including introduction of transmission facilities and their contrasting forms, lines and colors, alteration of vegetation and landform and release of fine dust.
NPS	Corridor 223-224	Please include the boundary of the Tule Springs Fossil Beds National Monument in future maps that are included in the report.
NPS	Corridor 27-41 Corridor 27-225	The Report identifies pipelines that currently follow or intersect the corridor. Please clarify whether analysis has been conducted regarding the potential impacts of pipeline development along the corridor in addition to intersection of the corridor. The NPS is concerned that mixed use of the corridor for pipelines and transmission may increase cumulative impacts and result in significant safety/environmental risks.

NPS	Corridor 27-41 Corridor 27-225	Corridor routes 27-41 and 27-225 are located directly along the boundaries of the Mojave National Preserve, and transect two portions of the Preserve. NPS lands can be adversely impacted by various multiple land use activities adjacent to NPS units. The NPS suggests ensuring that energy transmission is compatible, to the extent allowable under existing laws, with the purposes for which the NPS unit was established. The NPS encourages early cooperation between BLM and NPS for Resource Management Plan revisions and energy permitting.
NPS	Corridor 27-41 Corridor 27-225	<p>The NPS has a mandate to preserve and protect cultural resources associated with park units. Often, the context for cultural continuity expands beyond park boundaries. Some listed and nationally or locally designated historic sites exhibit no currently visible surface archaeological manifestations. With no tangible surface remains, such sites must exhibit a high degree of integrity in location, setting, feeling, and location. Any undertaking that diminishes the integrity of a site may be an adverse effect.</p> <p>The NPS recommends cultural inventories involving landscape level evaluations to inform recommendations for possible corridor revision or deletion. Other cultural inventories for NPS and all federal lands should be conducted to document indirect and cumulative effects.</p> <p>Also, we suggest enhanced partnerships with tribes in the area as the preliminary information from these groups indicates significant but yet undocumented cultural values of the area.</p>
NPS	Corridor 27-41 Corridor 27-225	<p>Wilderness areas which may be impacted by corridor 27-225 include the Stateline Wilderness Area, Mesquite Wilderness Area, Kingston Range Wilderness Area, and Hollow Hills Wilderness Area, Soda Mountain Wilderness Study Area, Cady Mountains Wilderness Study Area and the Kelso Dunes Wilderness. The NPS suggests that the Report include more detailed discussion of the potential impacts on wilderness characteristics of these areas.</p> <p>Wilderness areas adjacent to or near Mojave National Preserve and corridor 27-41 include the Bristol Mountains Wilderness, Trilobite Wilderness, Clipper Mountain Wilderness, Piute Mountains Wilderness, and Dead Mountains Wilderness, and the Mojave Wilderness within the Mojave National Preserve. The NPS suggests that the Report include more detailed discussion of the potential impacts on wilderness characteristics of these areas.</p> <p>A proposed 10,560-ft width and 3,500-ft-wide corridors will potentially allow development of multiple transmission corridors in this area that is noted for the qualities of wilderness character including being untrammled, undeveloped, natural, and presenting an opportunity for solitude or a primitive and unconfined type of recreation.</p>
NPS	Corridor 27-41	In the Lead Agencies' 2016 corridor Abstract, concern 27-41.001 stated that, "...an alternative east-west corridor alignment would be preferable to the one chosen via the WWEC process," due, in part, to, "the important Desert tortoise habitat east of the Mojave Preserve." The original statement indicated concern regarding the siting of the

	Corridor 27-225	<p>corridor relative to desert tortoise habitat and alignment along historic Route 66, a concern shared by the NPS. According to the Guidance for Stakeholder Review of the Section 368 corridor abstracts, identification of these constraints would trigger the assessment of modification, deletion, or moving of the corridor.</p> <p>The NPS suggests clarification about how updated energy project information is being integrated into the corridor review process and what specific criterion are being used to assess possible re-siting of a proposed corridor with unacceptable resource impacts or is associated with energy projects that are no longer being considered.</p>
NPS	<p>Corridor 27-41</p> <p>Corridor 27-225</p>	<p>The NPS is concerned about the proposed corridor section between MP 49.5 to 54.1. This corridor segment appears to encroach on the Mojave Wilderness to the east and the Soda Mountains Wilderness Area to the north.</p> <p>Using Section 368 Energy Corridor Mapping Tool, it appears that the corridor width of 10,560-ft encroaches on one or both of these wilderness areas. This may warrant designation of this segment as a constraint and trigger BLM evaluation of modification of width or placement; corridor deletion; or potentially corridor addition elsewhere. The NPS recommends discussion of specific alternatives in the Report.</p>
NPS	<p>Corridor 27-41</p> <p>Corridor 27-225</p>	<p>The NPS suggests reconsideration of the placement of the corridor segment from about MP 125 located adjacent to the Mojave National Preserve boundary. A 10,560-ft width corridor adjacent to the Mojave National Preserve boundary could result in significant adverse cumulative impacts.</p> <p>The NPS is concerned that there will be adverse impacts to the visual resources of Mojave National Preserve and nearby Wilderness Areas should this corridor remain in its current form. Additionally, visual impacts and increased travel resulting from the presence of electric transmission infrastructure and associated new routes could adversely affect cultural resources, such as sacred and traditional sites, including burial sites, rock art, traditional trails and routes, and natural features; traditionally used plant and animal resources.</p>
NPS	<p>Corridor 27-41</p> <p>Corridor 27-225</p>	<p>The Lead Agencies 2016 corridor Abstract included this text: <i>“Due to the important historical, cultural and natural values in this region [along Route 66] we believe this corridor needs to be eliminated and another east-west alternative selected, if feasible.”</i> The NPS supports this recommendation.</p> <p>The NPS has a mandate to preserve and protect cultural resources associated with park units. Eligible, listed, and nationally or locally designated historic sites may exhibit no currently visible surface archaeological manifestations. With no tangible surface remains, such sites must exhibit a high degree of integrity in location, setting, feeling, and location. Any undertaking that diminishes the integrity of a site may be an adverse effect.</p>

		<p>The NPS recommends completing cultural inventories involving landscape level evaluations to inform recommendations for possible corridor revision or deletion.</p> <p>Also, we support and suggest enhanced partnerships with tribes in the area as the preliminary information from these groups indicates significant but yet undocumented cultural values of the area.</p>
NPS	<p>Corridor 27-41</p> <p>Corridor 27-225</p>	<p>The corridor bisects the Ivanpah desert tortoise Critical Habitat unit from MP 61 – 85. With a proposed corridor width of 10,560 ft, the impact to Critical Habitat would be approximately 30,000 acres, this equates to five percent of the unit. Habitat alterations as well as the issues stated above indicate a reconsideration of this corridor designation.</p> <p>The NPS is concerned about corridor impacts to the desert tortoise, listed as a threatened species under the Federal Endangered Species Act (ESA). Due to the location of the proposed corridor, associated infrastructure, and the increase in human activities that will occur if projects are constructed, a corresponding increase in common raven (<i>Corvus corax</i>) presence and predation on desert tortoises (<i>Gopherus agassizii</i>), mortality from vehicle strikes and potential collection are anticipated throughout the area. During the past few decades, the population of the common raven has increased substantially in the California desert, primarily in response to human-provided subsidies of food, water, and nest sites. Transmission towers are problematic because they provide opportunities for both nesting and predation. The increased road infrastructure would accommodate more vehicles and people in more areas leading to much greater potential of vehicle strike mortality and collection and removal of tortoises from the wild.</p> <p>The NPS recommends the report more thoroughly identify these issues for consideration and analysis.</p>
NPS	<p>Corridor 27-41</p> <p>Corridor 27-225</p>	<p>Please see the comment above. High priority movement corridors for bighorn sheep and desert tortoise warrant a recommendation for relocation of this corridor.</p> <p>The NPS is concerned about increased risk of extinction for the South Soda Mountain bighorn herd and loss of the opportunity to restore habitat connectivity across Interstate 15 due to the loss of habitat. Protection of bighorn habitat in another location would do little or nothing to mitigate this impact.</p> <p>This corridor for ewe migration across 1-15 (Epps et al. 2013, Creech et al. 2014) is potentially restorable due to the presence of bighorn in South Soda Mountain. The construction and operation of additional transmission may impact the restoration of bighorn sheep conductivity. The greatest concern for NPS is that habitat encroachment could potentially impact the landscape-scale meta-population dynamics of the species, which has declined substa from</p>

		<p>historic levels. Continued disruption of habitat connectivity would have long-term adverse impacts to the sustainability of desert bighorn sheep.</p> <p>Specific and additional areas of concern for Bighorn Sheep include: Mountain Pass, MP 84 - 91 and Soda Mountains, MP 41 – 50. In addition, recent telemetry work has shown significant migratory movements of the Soda Mountain bighorn sheep that intersect the proposed corridor outside the Mojave National Preserve in the area of Afton Canyon/Cronese Basin MP 31 – 40.</p> <p>Other animals of concern along this proposed corridor include: 1) mule deer have shown seasonal movement that intersects the proposed corridor at Halloran Summit, MP 72 – 75, 2) Golden eagles are frequent around the Ivanpah, Mescal and Clark mountain ranges, and 3) migratory birds are known to pass through the valleys of Mojave National Preserve and some mortality due to collision with powerlines have been documented. The most recent incident involved a white-faced ibis.</p> <p>The NPS recommends the report more thoroughly identify these issues for future consideration and analysis.</p>
NPS	<p>Corridor 27-41</p> <p>Corridor 27-225</p>	<p>The Agencies’ analysis of this corridor include the presence of California Desert Conservation Areas, Wilderness Study Areas, the new Mojave Trails National Monument, multiple ACECs and DWMAs, the Mojave National Preserve, several designated Wilderness Areas is marked. The NPS recommends avoidance of impacts through relocation of this corridor.</p> <p>Relocation more directly meets the Settlement Agreement’s relevant objectives to locate corridors in favorable landscapes and avoid environmentally sensitive areas to the maximum extent practicable. Currently identified concerns warrant consideration of avoidance through elimination or modification of the corridor.</p>
NPS	<p>Corridor 27-41</p> <p>Corridor 27-225</p>	<p>Scenic views, including, those that extend beyond park boundaries, are an important component of the visitor experience to units of the National Park system. The resources associated with Mojave National Preserve are considered unique and are so identified in the California Desert Protection Act (CDPA). The CDPA’s stated policy is to “<i>preserve unrivaled scenic, geologic, and wildlife values associated with these unique natural landscapes (CDPA Sec 2. (b)(1)(A)).</i>” The breadth of these views is inspirational and iconic of the American spirit, and they are often an important reason why people visit parks and trails. The potential development of transmission in the corridors could result in a broad range of impacts to these shared scenic landscapes, including introduction of transmission facilities and their contrasting forms, lines and colors, alteration of vegetation and landform and release of fine dust.</p>
NPS	Corridor 27-	The Lead Agencies 2016 corridor abstract included this language: “ <i>Desert tortoise critical habitat (the Piute-Fenner</i>

	41 Corridor 27- 225	<p><i>Critical Habitat Unit and the corresponding BLM ACEC for tortoise conservation). It would be best to have this proposed corridor alignment removed, and especially the segment to the east that appears to cut across the Piute Valley, an area known for high density of Desert tortoise.”</i></p> <p>The NPS also recognizes the value of desert tortoise critical habitat in this area, and agrees with the Lead Agencies’ recommendation to remove this alignment. In fact, a rough estimate shows the proposed corridor with a width of 10,560 feet between MP 120 – 138 and a 3,500 feet width from MP 138 – 148 would impact 27,243 acres or 6% of the critical habitat unit. The statement that <i>“Impacts would be analyzed and mitigated as part of the project specific environmental analysis required under NEPA and other federal law”</i> bypasses the option of impact avoidance through revisions or deletions of the corridor.</p> <p>Beyond habitat impacts, the increased infrastructure of the proposed corridor that includes powerlines and roads would have a corresponding increase in common raven (<i>Corvus corax</i>) presence and predation on desert tortoises (<i>Gopherus agassizii</i>), mortality from vehicle strikes and potential collection anticipated throughout the area. During the past few decades, the population of the common raven has increased substantially in the California desert, primarily in response to human-provided subsidies of food, water, and nest sites. Transmission towers are problematic because they provide opportunities for both nesting and predation. The increased road infrastructure would accommodate more vehicles and people in more areas leading to much greater potential of vehicle strike mortality and collection and removal of tortoises from the wild.</p> <p>Other animals of concern include golden eagles. Eagles have been documented to nest and forage around the Piute range adjacent to the proposed transmission corridor. In addition, potential bighorn sheep movement could cross the proposed corridor in the area of Homer Mountain.</p> <p>The NPS recommends the report more thoroughly identify these issues for future consideration and analysis.</p>
--	-------------------------------	---